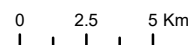


# Proposed ROP Employment Area Mapping and Conversion Requests

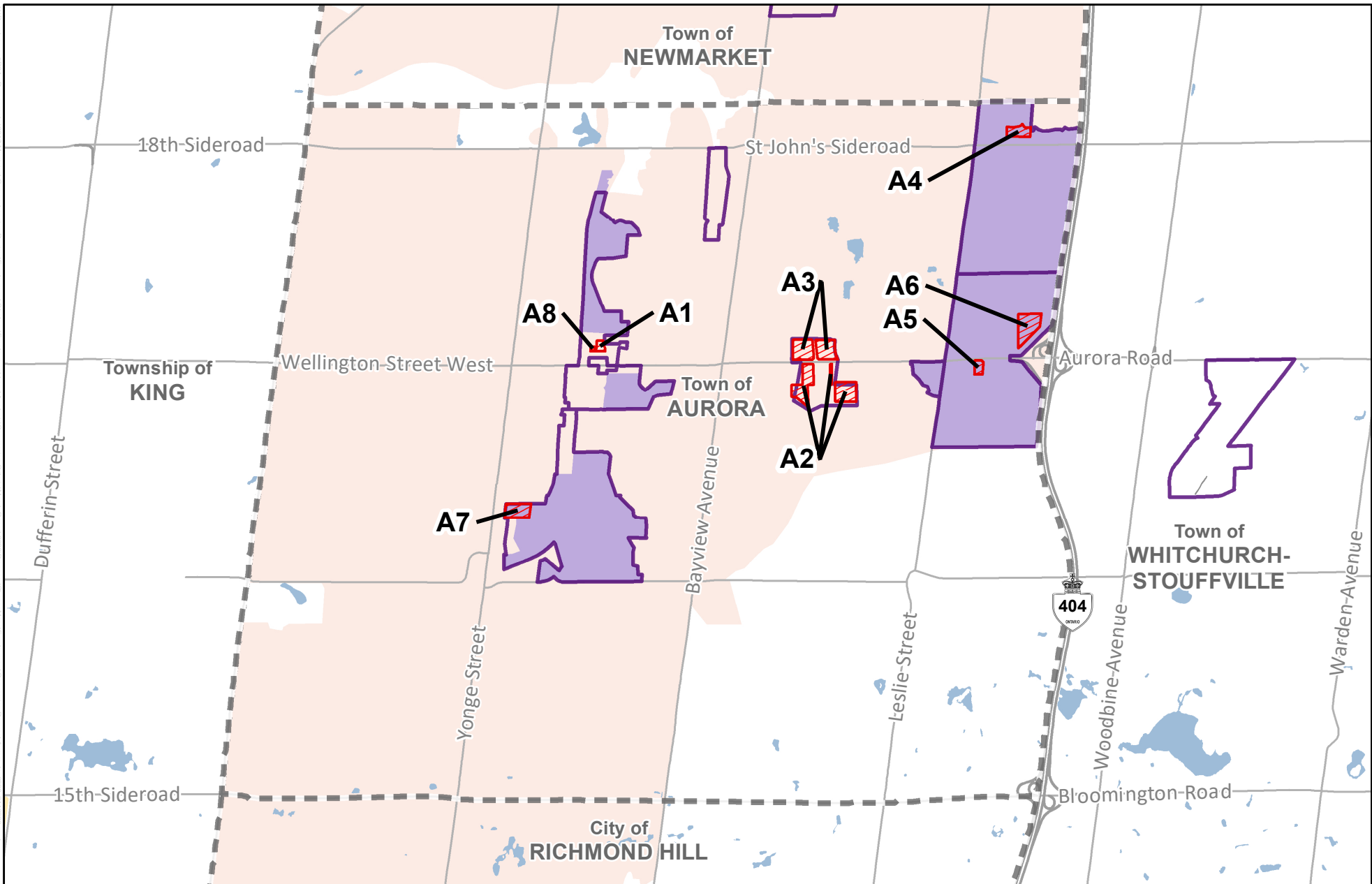
March 2020

(\*Recieved as of November 29, 2019)



Produced by:  
The Regional Municipality of York  
Corporate Services  
Planning and Economic Development  
March 2020

Data © Queen's Printer for Ontario 2003-2020  
See York.ca for disclaimer information.



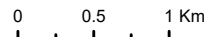
**Town of Aurora Proposed ROP Employment Area Mapping and Conversion Requests**  
 March 2020



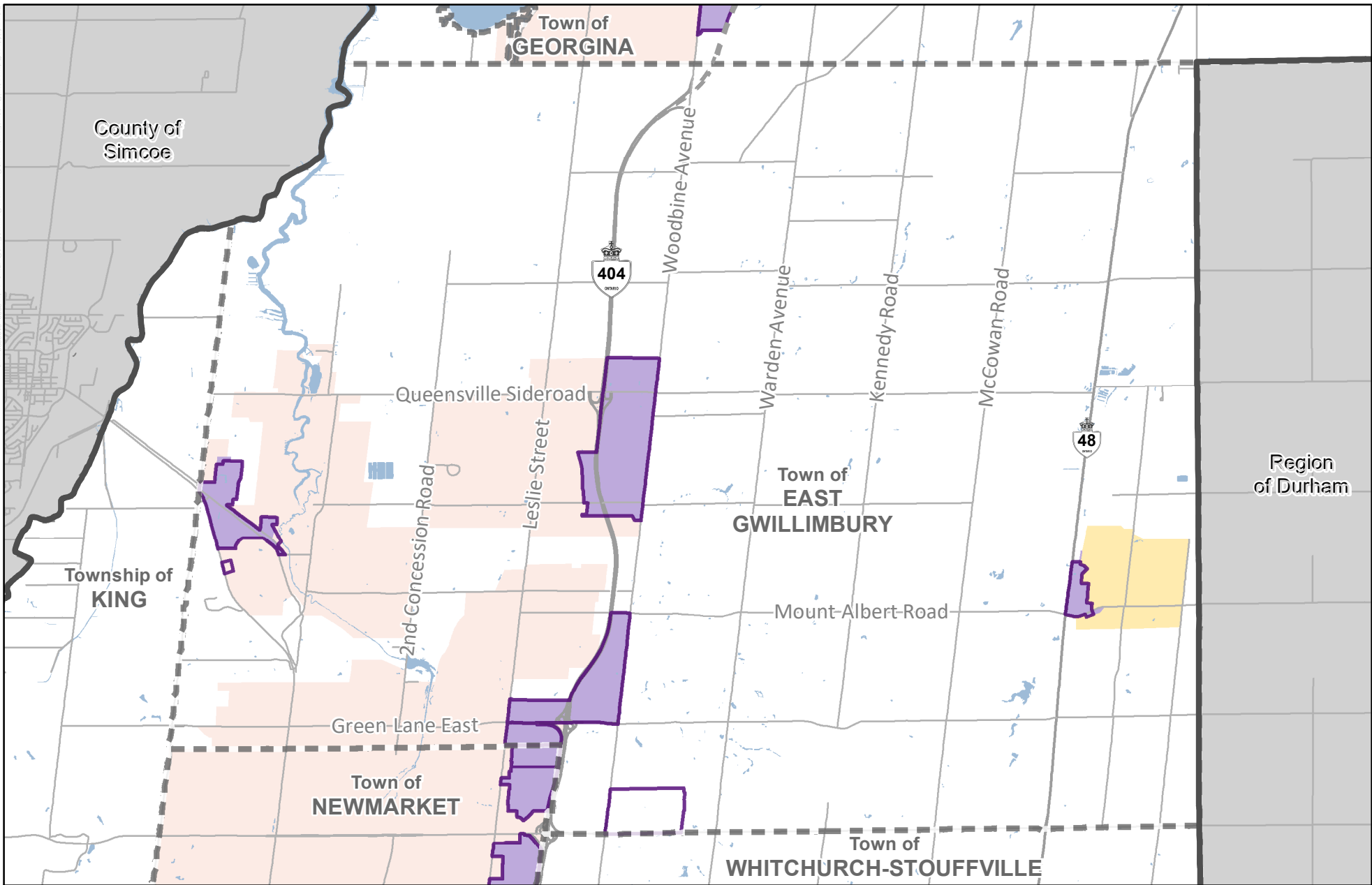
Produced by:  
 The Regional Municipality of York  
 Corporate Services,  
 Planning and Economic Development  
 February 2020

Data: © Queen's Printer for Ontario 2003-2020

See York.ca for disclaimer information.



- Employment Area conversion request (received as of November 29, 2019)
- Existing Employment Area (as of 2017 York Region Employment Area Inventory)
- Proposed ROP Employment Area
- Towns and Villages
- Urban Area
- Lake/River
- Railway
- Regional Municipal Boundary
- Local Municipal Boundary












**Town of East Gwillimbury Proposed ROP  
Employment Area Mapping and Conversion  
Requests  
March 2020**

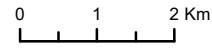


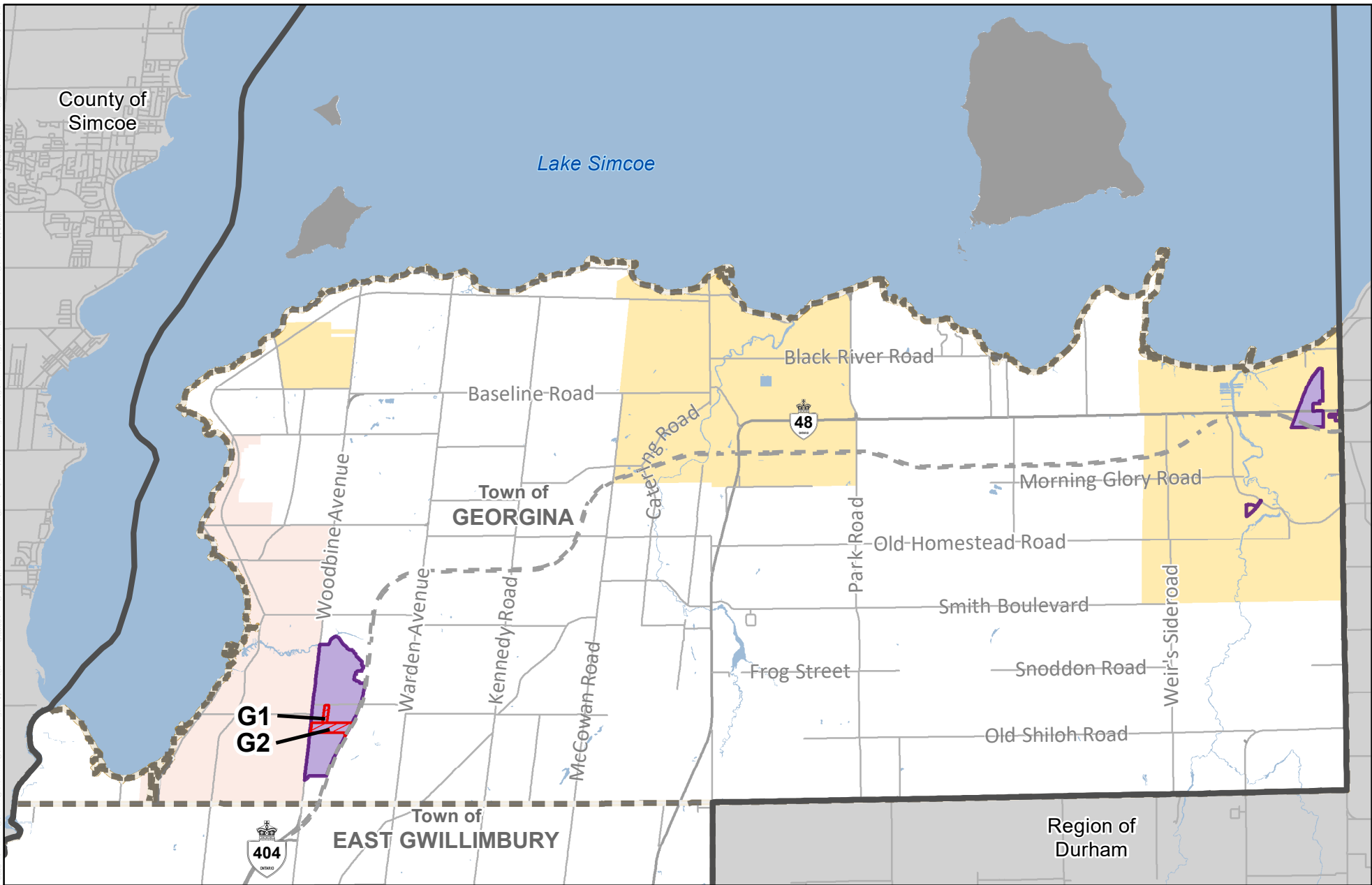
Produced by:  
The Regional Municipality of York  
Corporate Services,  
Planning and Economic Development  
February 2020

Data: © Queen's Printer for Ontario 2003-2020

See York.ca for disclaimer information.

-  Employment Area conversion request (received as of November 29, 2019)
-  Existing Employment Area (as of 2017 York Region Employment Area Inventory)
-  Proposed ROP Employment Area
-  Towns and Villages
-  Urban Area
-  Lake/River
-  Railway
-  Regional Municipal Boundary
-  Local Municipal Boundary














## Town of Georgina Proposed ROP Employment Area Mapping and Conversion Requests

March 2020

Produced by:  
The Regional Municipality of York  
Corporate Services,  
Planning and Economic Development  
February 2020

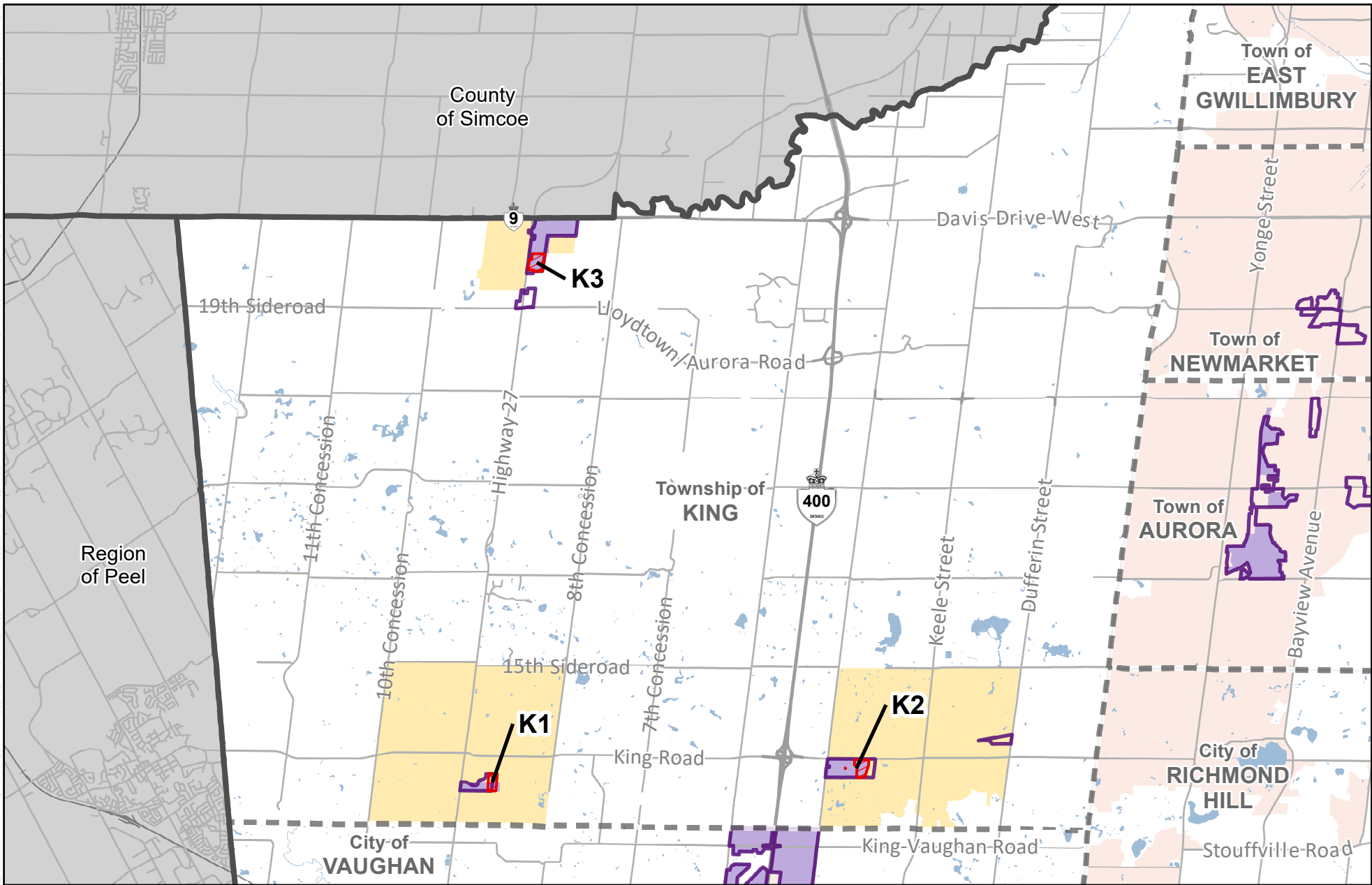
Data: © Queen's Printer for Ontario 2003-2020

See York.ca for disclaimer information.

-  Employment Area conversion request (received as of November 29, 2019)
-  Existing Employment Area (as of 2017 York Region Employment Area Inventory)
-  Proposed ROP Employment Area
-  Towns and Villages
-  Urban Area
-  Lake/River
-  Railway
-  Regional Municipal Boundary
-  Local Municipal Boundary



0 1 2 Km



## Township of King Proposed ROP Employment Area Mapping and Conversion Requests

March 2020



Produced by:  
The Regional Municipality of York  
Corporate Services,  
Planning and Economic Development  
February 2020

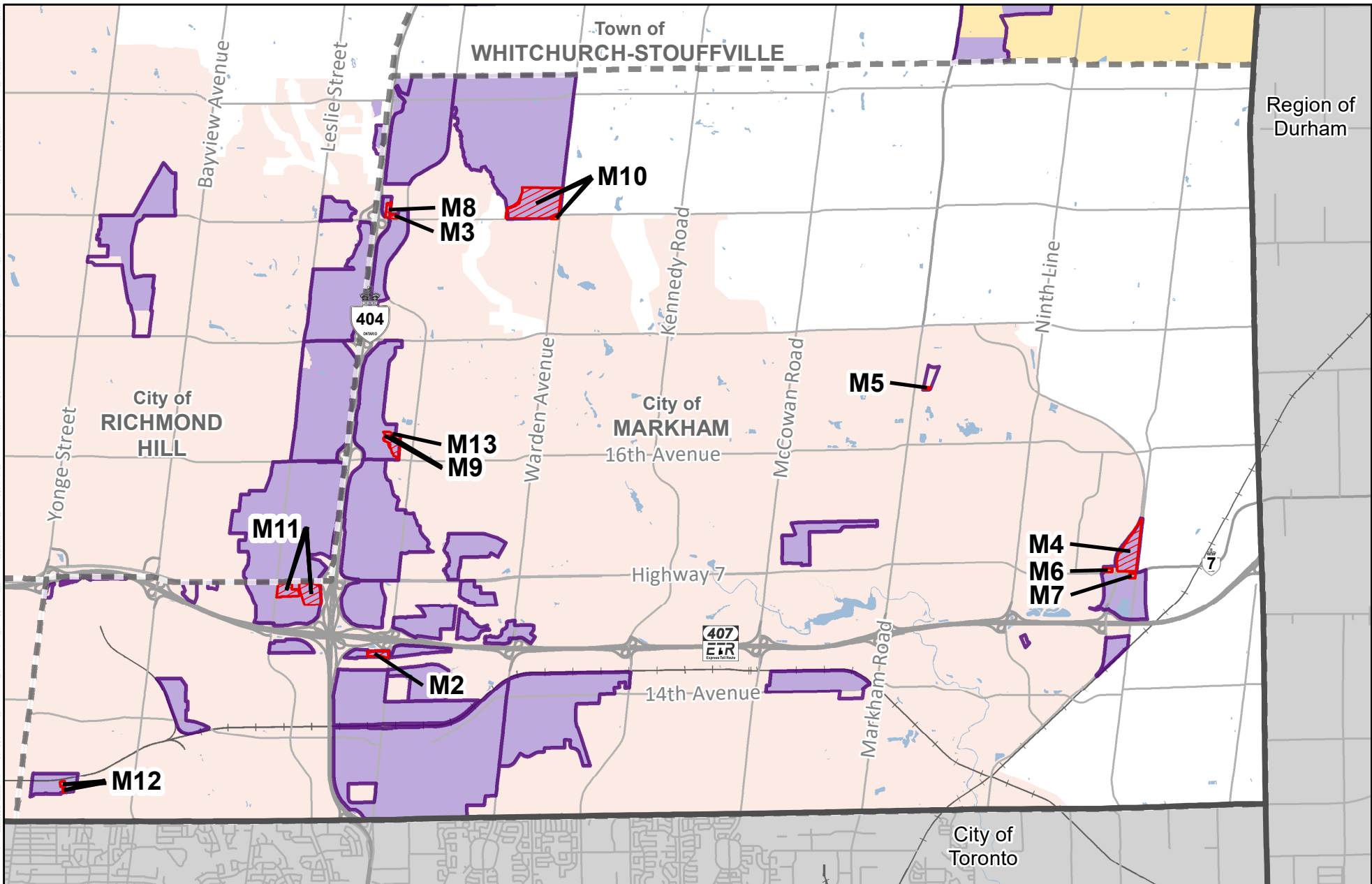
Data: © Queen's Printer for Ontario 2003-2020

See York.ca for disclaimer information.



0 1 2 Km

- |  |   |  |                             |
|--|---|--|-----------------------------|
|  | Employment Area conversion request (received as of November 29, 2019)       |  | Urban Area                  |
|  | Existing Employment Area (as of 2017 York Region Employment Area Inventory) |  | Lake/River                  |
|  | Proposed ROP Employment Area  |  | Railway                     |
|  | Towns and Villages  |  | Regional Municipal Boundary |
|  |   |  | Local Municipal Boundary    |



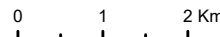
## City of Markham Proposed ROP Employment Area Mapping and Conversion Requests

March 2020

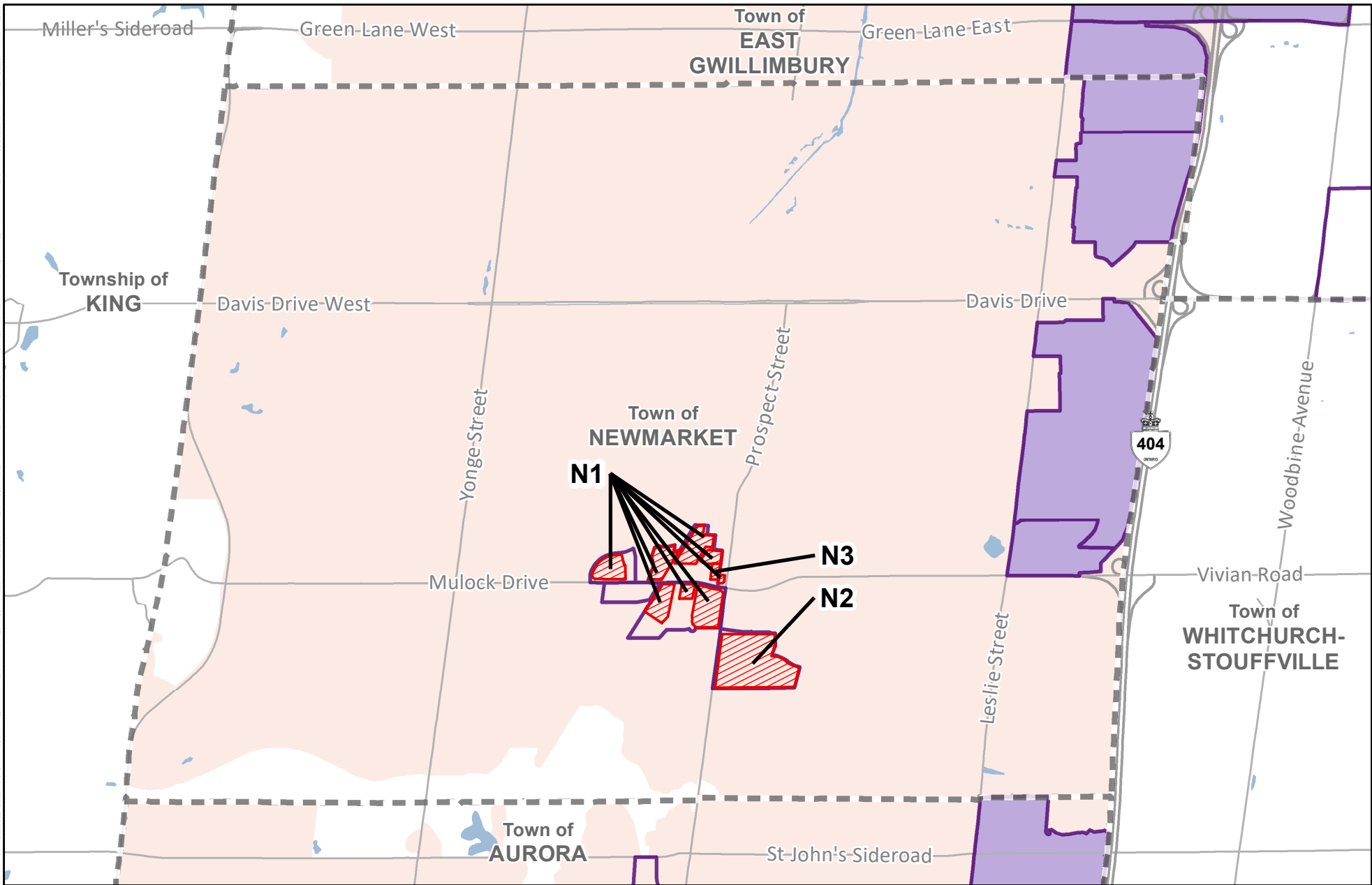
Produced by:  
The Regional Municipality of York  
Corporate Services,  
Planning and Economic Development  
February 2020

Data: © Queen's Printer for Ontario 2003-2020

See York.ca for disclaimer information.



- Employment Area conversion request (received as of November 29, 2019)
- Existing Employment Area (as of 2017 York Region Employment Area Inventory)
- Proposed ROP Employment Area
- Towns and Villages
- Urban Area
- Lake/River
- Railway
- Regional Municipal Boundary
- Local Municipal Boundary



**Town of Newmarket Proposed ROP  
Employment Area Mapping and Conversion  
Requests  
March 2020**



Produced by:  
The Regional Municipality of York  
Corporate Services,  
Planning and Economic Development  
February 2020

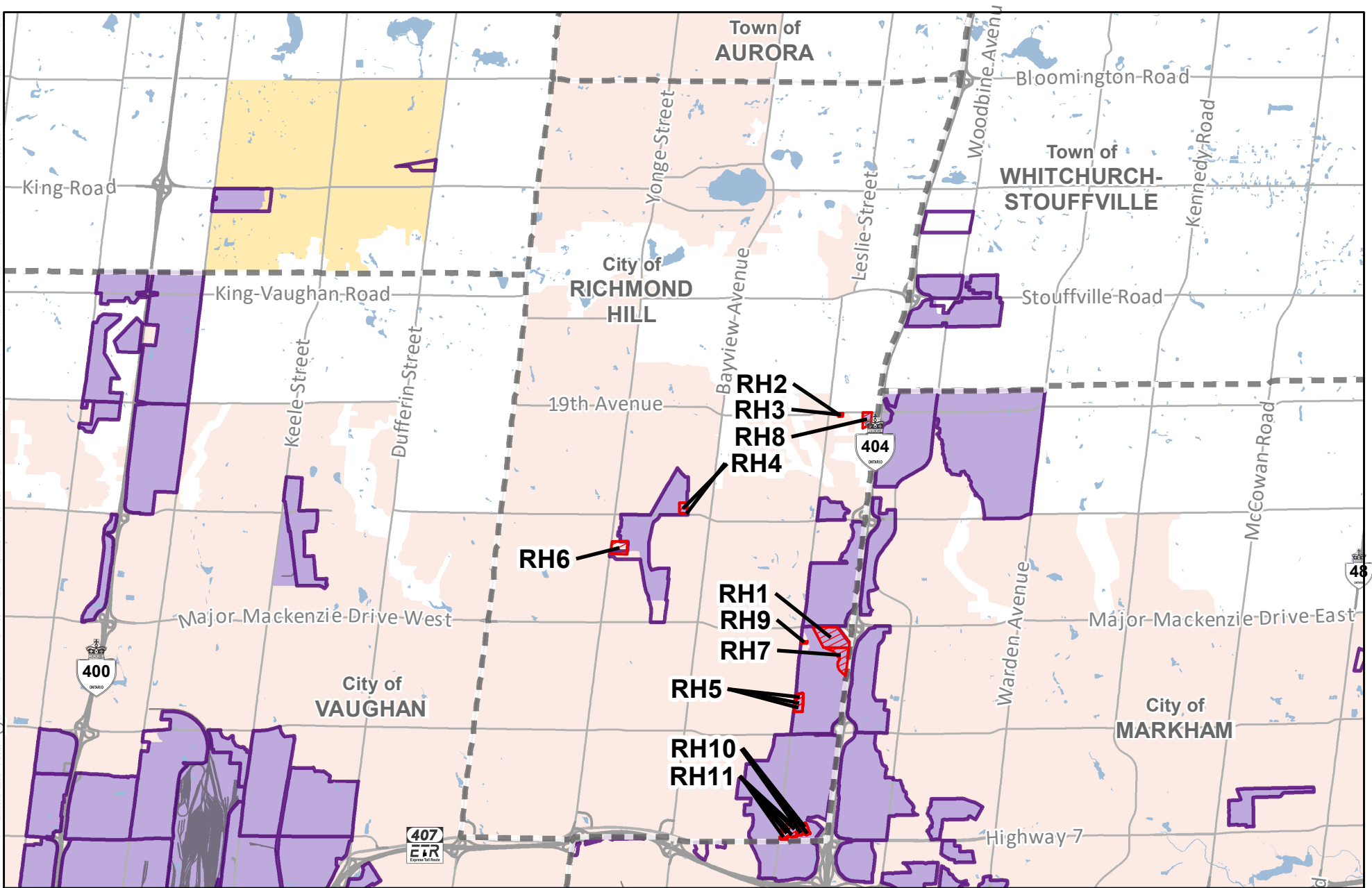
Data: © Queen's Printer for Ontario 2003-2020

See York.ca for disclaimer information.



0 0.2 0.4 Km

- Employment Area conversion request (received as of November 29, 2019)
- Existing Employment Area (as of 2017 York Region Employment Area Inventory)
- Proposed ROP Employment Area
- Towns and Villages
- Urban Area
- Lake/River
- Railway
- Regional Municipal Boundary
- Local Municipal Boundary




**Town of Richmond Hill Proposed ROP  
Employment Area Mapping and Conversion  
Requests  
March 2020**



Produced by:  
The Regional Municipality of York  
Corporate Services,  
Planning and Economic Development  
February 2020

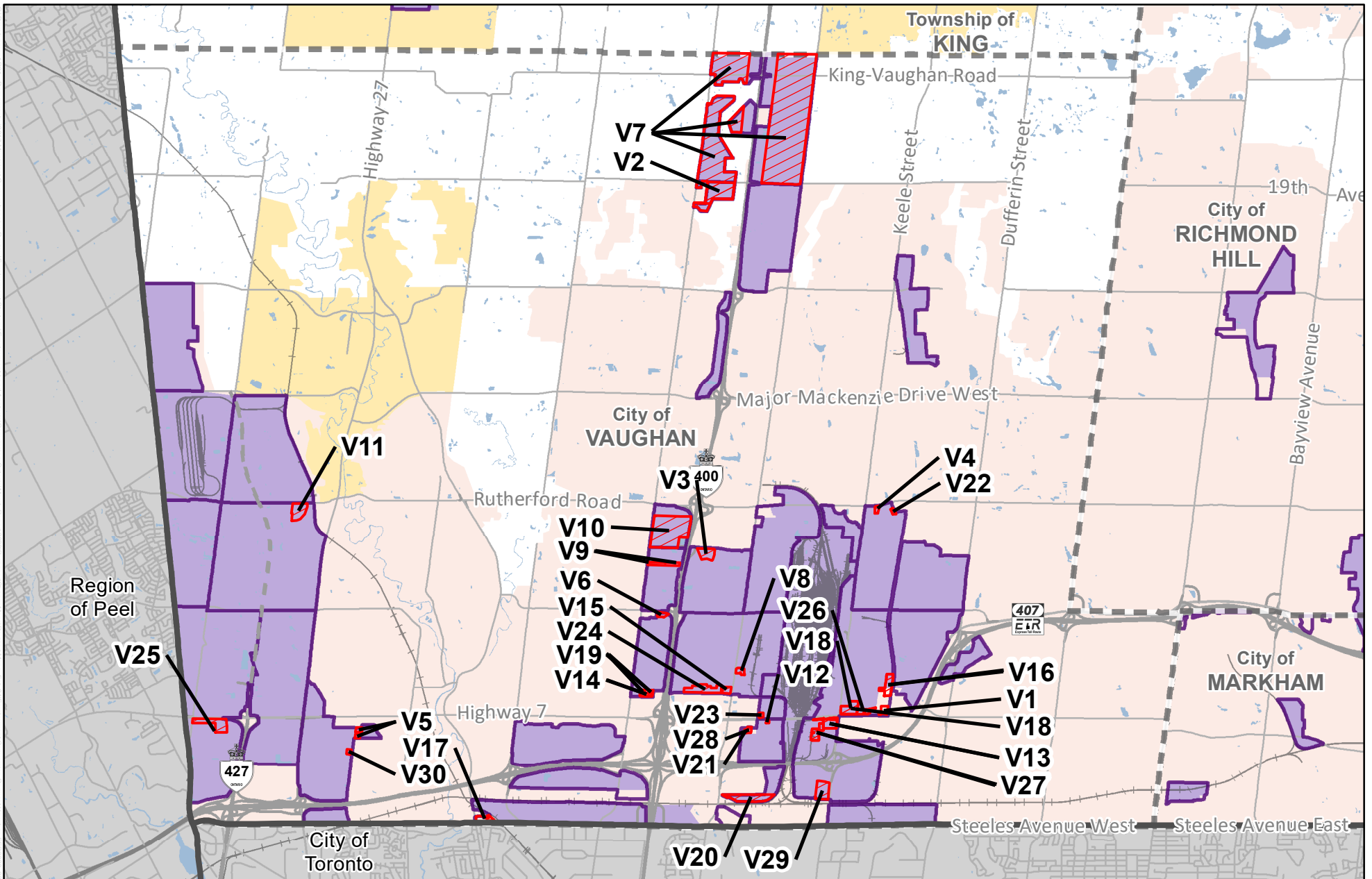
Data: © Queen's Printer for Ontario 2003-2020

See York.ca for disclaimer information.



- Employment Area conversion request (received as of November 29, 2019)
- Existing Employment Area (as of 2017 York Region Employment Area Inventory)
- Proposed ROP Employment Area
- Towns and Villages
- Urban Area
- Lake/River
- Railway
- Regional Municipal Boundary
- Local Municipal Boundary





## City of Vaughan Proposed ROP Employment Area Mapping and Conversion Requests










March 2020

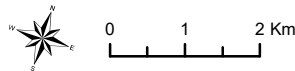


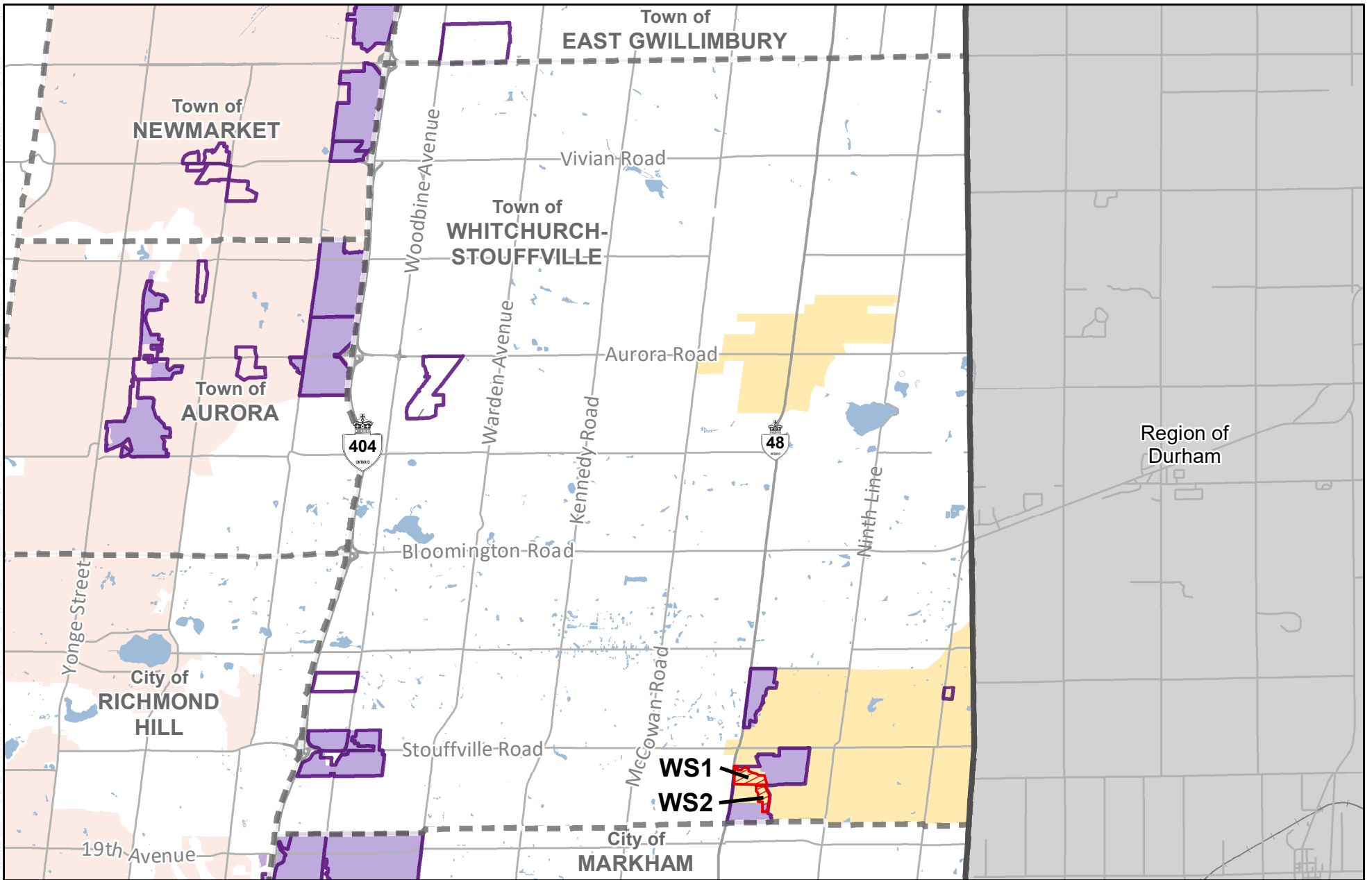
Produced by:  
The Regional Municipality of York  
Corporate Services,  
Planning and Economic Development  
March 2020

Data: © Queen's Printer for Ontario 2003-2020

See York.ca for disclaimer information.

-  Employment Area conversion request (received as of November 29, 2019)
-  Existing Employment Area (as of 2017 York Region Employment Area Inventory)
-  Proposed ROP Employment Area
-  Towns and Villages
-  Urban Area
-  Lake/River
-  Railway
-  Regional Municipal Boundary
-  Local Municipal Boundary





**Town of Whitchurch-Stouffville Proposed ROP  
Employment Area Mapping and Conversion  
Requests  
March 2020**



Produced by:  
The Regional Municipality of York  
Corporate Services,  
Planning and Economic Development  
February 2020

Data: © Queen's Printer for Ontario 2003-2020

See York.ca for disclaimer information.

- Employment Area conversion request (received as of November 29, 2019)
- Existing Employment Area (as of 2017 York Region Employment Area Inventory)
- Proposed ROP Employment Area
- Towns and Villages
- Urban Area
- Lake/River
- Railway
- Regional Municipal Boundary
- Local Municipal Boundary

