



























GTA West Corridor Technically Preferred Route

City of Vaughan - Land Use

-  Official Plan Boundary Kleinburg-Nashville
-  North Kleinburg-Nashville Secondary Plan
-  Route Planning Study Area
-  Conceptual Interchange Footprint
-  Technically Preferred Route
-  Short List of Route Alternatives
-  Natural Area
-  Parks
-  Private Open Spaces
-  Agricultural
-  Rural
-  Low-Rise Residential
-  Low-Rise Residential II
-  Low-Rise Residential III
-  Low-Rise Mixed-Use
-  Low-Rise Mixed-Use II
-  Mid-Rise Residential
-  Mid-Rise Mixed-Use
-  Employment Commercial Mixed-Use
-  Prestige Employment
-  General Employment
-  Major Institutional
-  New Community Area
-  Infrastructure and Utilities
-  Utility
-  Special Study Area

GTA West Transportation Corridor Update
Committee of the Whole
May 14, 2020

Produced by:
The Regional Municipality of York
Planning and Economic Development,
Corporate Services
November 2019



Data: Queen's Printer for Ontario 2003-2019

