

Proposed ROP Employment Area Mapping and Conversion Requests

October 2020

(*Received as of November 29, 2019)



0 2.5 5 Km

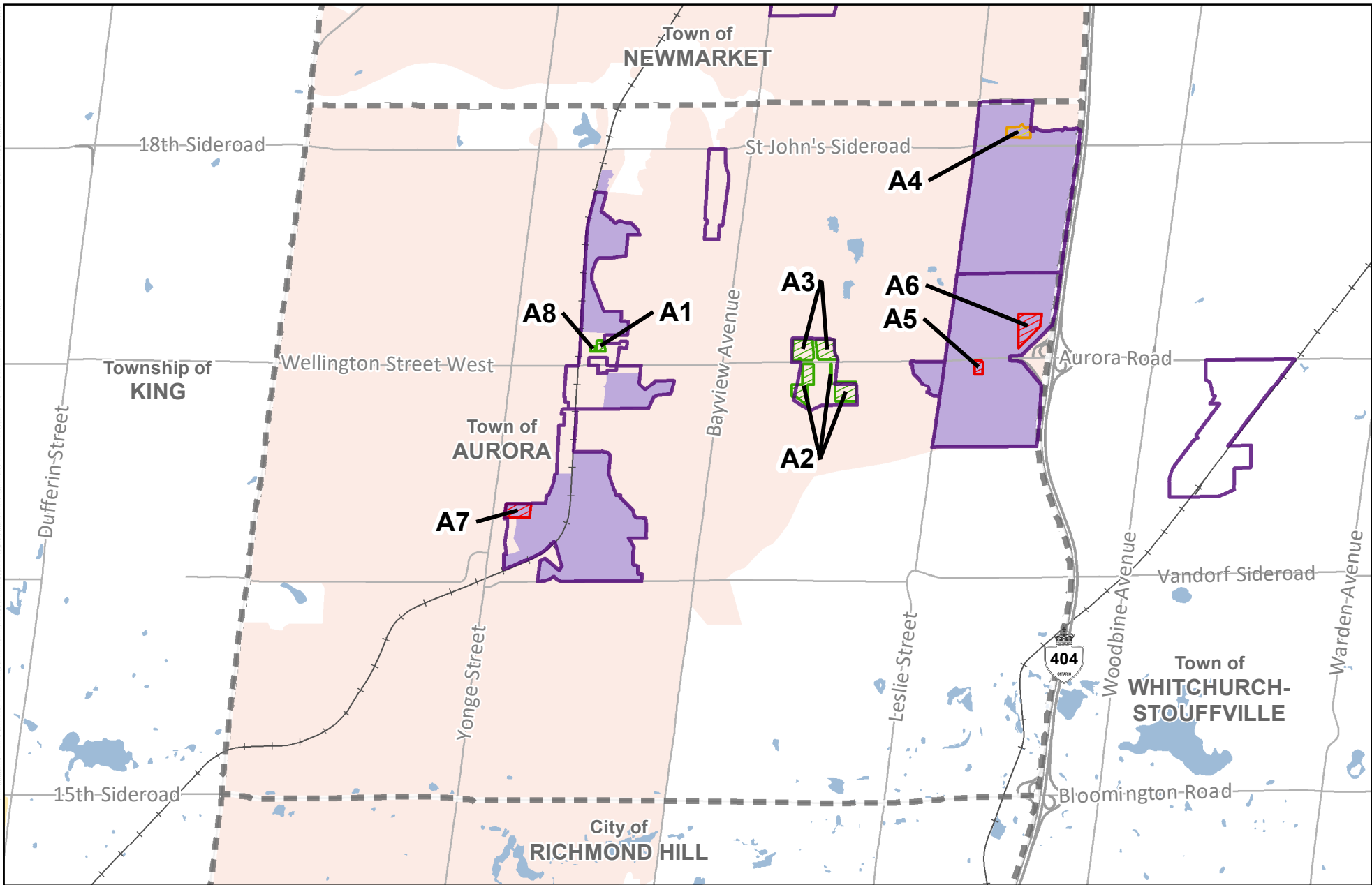


Produced by:
The Regional Municipality of York
Corporate Services
Planning and Economic Development
September 2020

Data © Queen's Printer for Ontario 2003-2020
See York.ca for disclaimer information.

Markham: Buttonville employment lands east of Highway 404 and south of 16th Avenue are currently subject to a ROP policy which states that following ceasing of airport operations at Buttonville, the significant majority of the subject lands shall be retained for business park use and the balance for a mix of urban uses.

Vaughan: The local municipal land use designation of lands south of Teston Road, north of Major Mackenzie Drive, between the railway and Keele Street is currently subject to a LPAT appeal.




Town of Aurora Proposed ROP Employment Area Mapping and Conversion Requests

October 2020

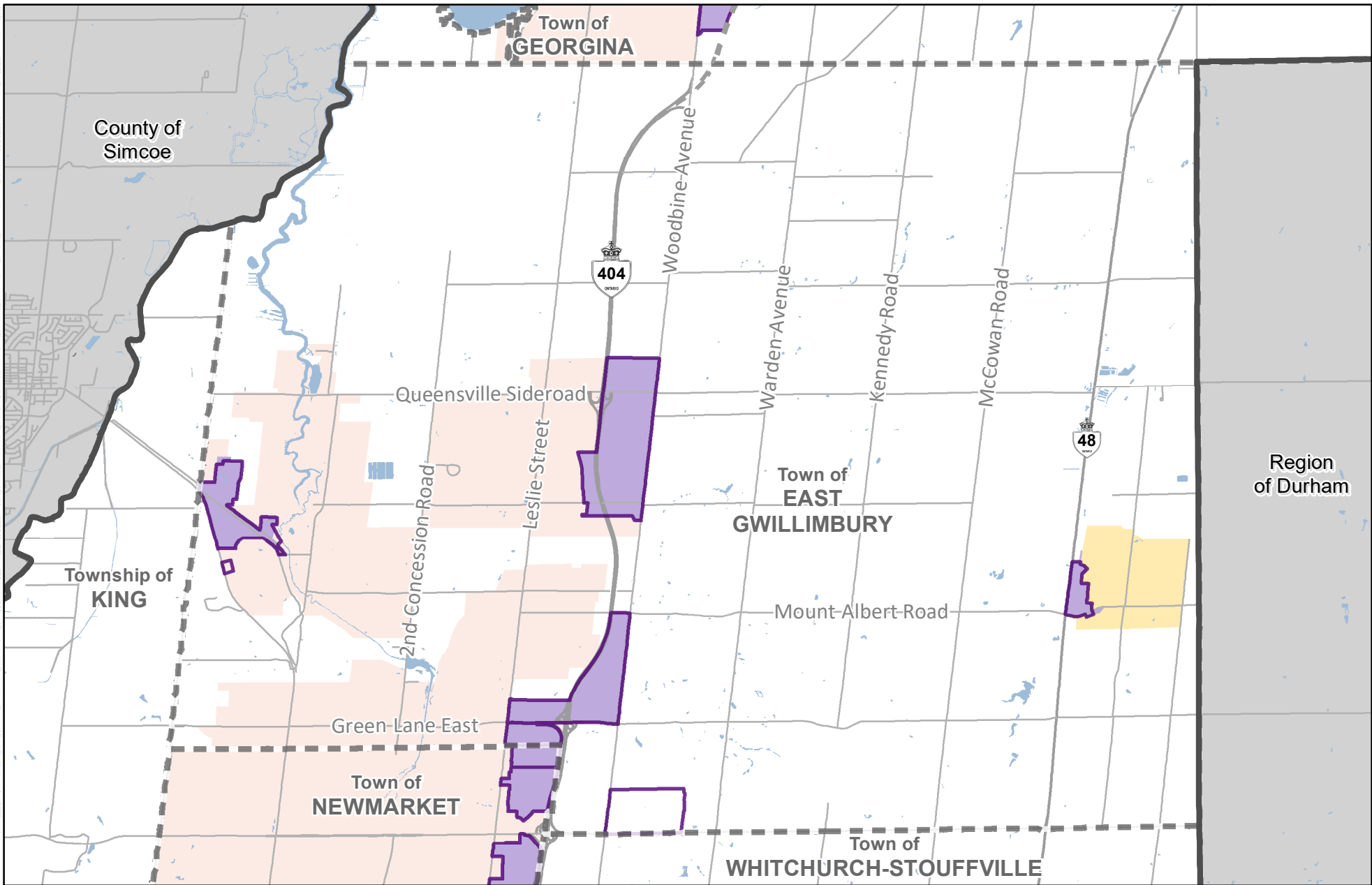
Produced by:
The Regional Municipality of York
Corporate Services,
Planning and Economic Development
August 2020

Data: © Queen's Printer for Ontario 2003-2020

See York.ca for disclaimer information.



- | | | | |
|--|---|--|-----------------------------|
| | Employment Area conversion request supported | | Towns and Villages |
| | Employment Area conversion not required | | Urban Area |
| | Employment Area conversion request not supported | | Lake/River |
| | Existing Employment Area (as of 2017 York Region Employment Area Inventory) | | Railway |
| | Proposed ROP Employment Area | | Regional Municipal Boundary |
| | | | Local Municipal Boundary |



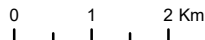
Town of East Gwillimbury Proposed ROP Employment Area Mapping and Conversion Requests

October 2020

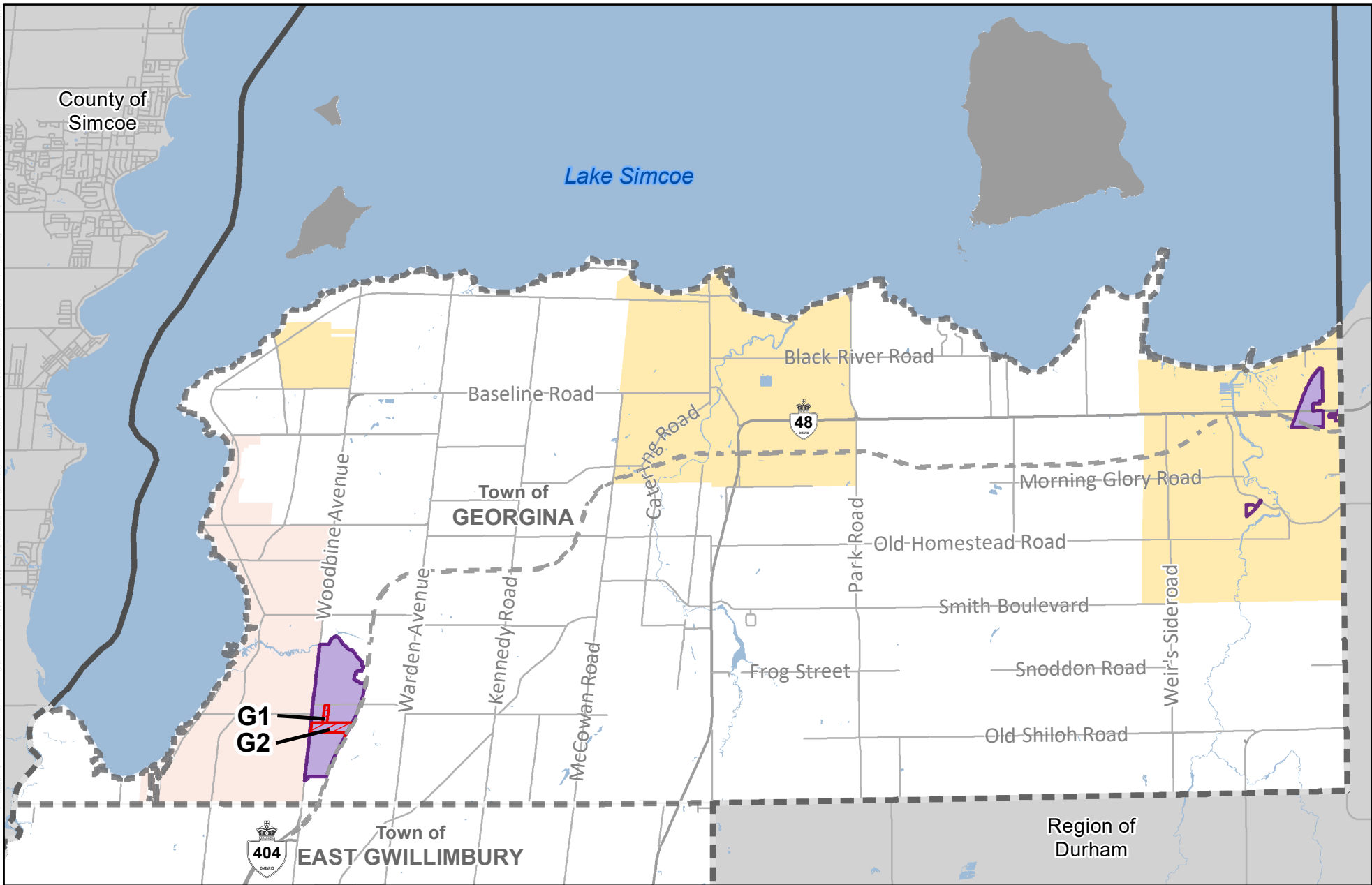
Produced by:
The Regional Municipality of York
Corporate Services,
Planning and Economic Development
August 2020

Data: © Queen's Printer for Ontario 2003-2020

See York.ca for disclaimer information.



- | | | | |
|--|---|--|-----------------------------|
| | Employment Area conversion request supported | | Towns and Villages |
| | Employment Area conversion not required | | Urban Area |
| | Employment Area conversion request not supported | | Lake/River |
| | Existing Employment Area (as of 2017 York Region Employment Area Inventory) | | Railway |
| | Proposed ROP Employment Area | | Regional Municipal Boundary |
| | | | Local Municipal Boundary |



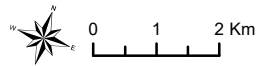
Town of Georgina Proposed ROP Employment Area Mapping and Conversion Requests

October 2020

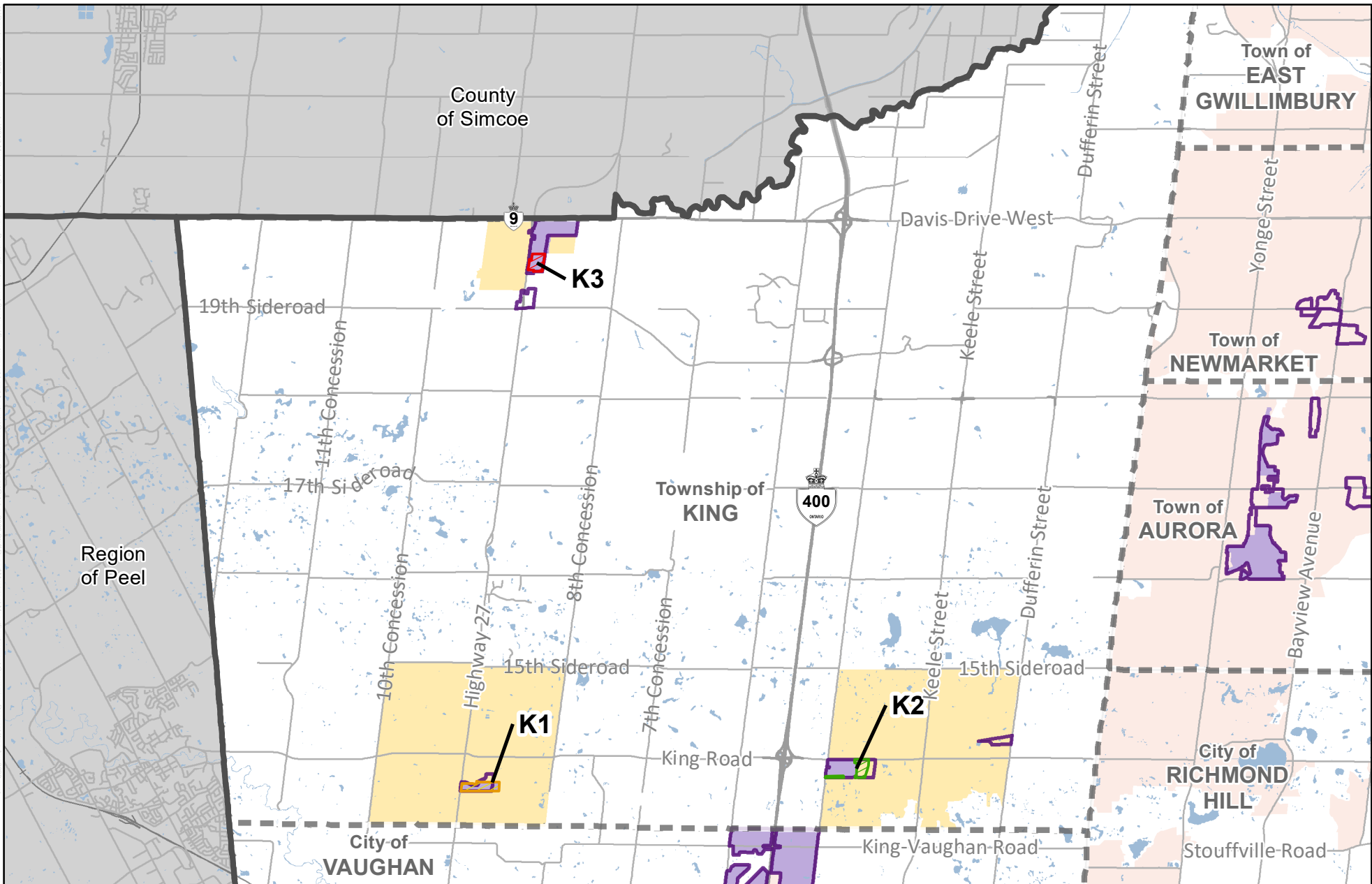
Produced by:
The Regional Municipality of York
Corporate Services,
Planning and Economic Development
August 2020

Data: © Queen's Printer for Ontario 2003-2020

See York.ca for disclaimer information.



- | | | | |
|--|---|--|-----------------------------|
| | Employment Area conversion request supported | | Towns and Villages |
| | Employment Area conversion not required | | Urban Area |
| | Employment Area conversion request not supported | | Lake/River |
| | Existing Employment Area (as of 2017 York Region Employment Area Inventory) | | Railway |
| | Proposed ROP Employment Area | | Regional Municipal Boundary |
| | | | Local Municipal Boundary |



Township of King Proposed ROP Employment Area Mapping and Conversion Requests

October 2020

Produced by:
The Regional Municipality of York
Corporate Services,
Planning and Economic Development
September 2020

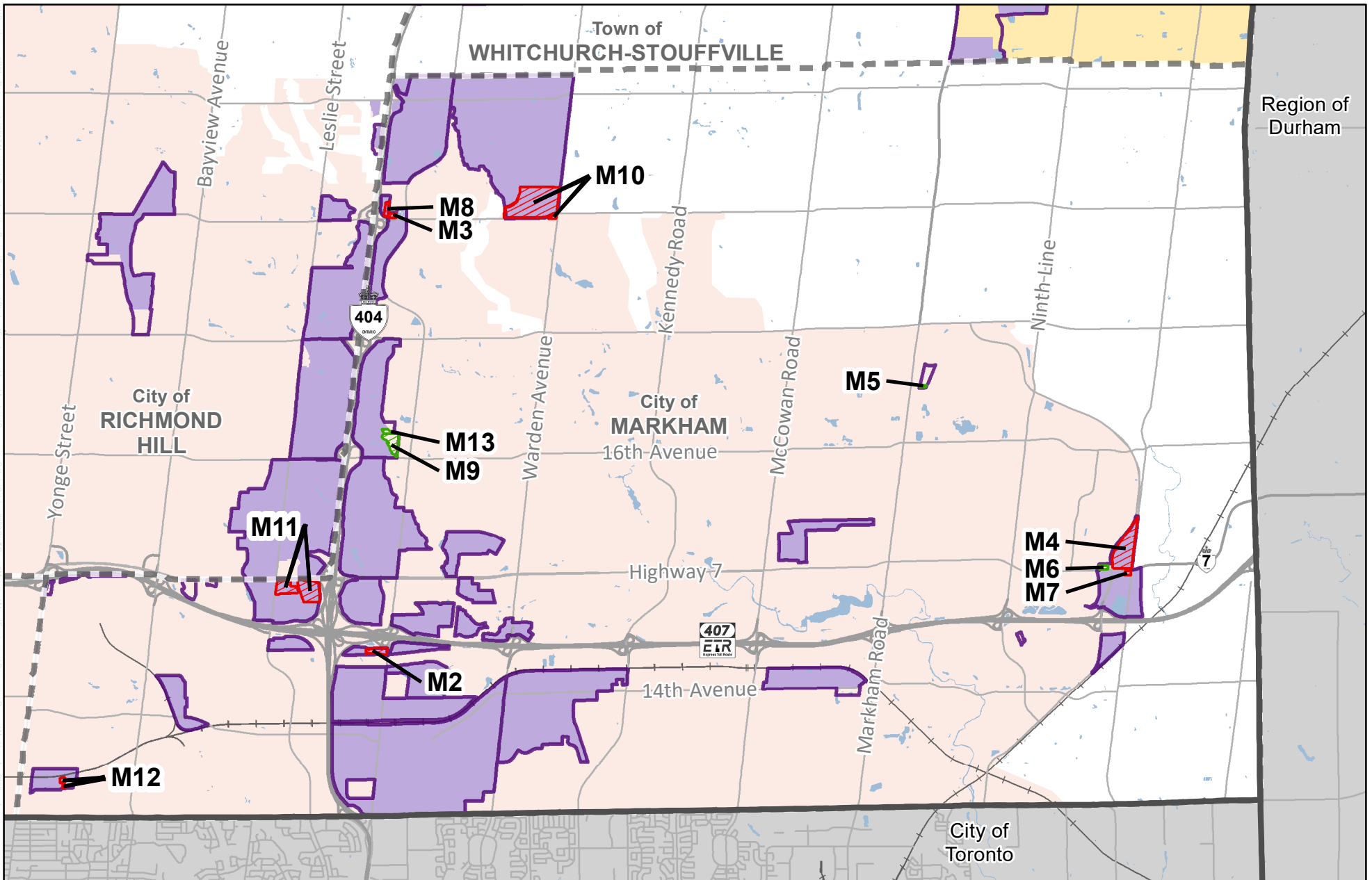
Data: © Queen's Printer for Ontario 2003-2020

See York.ca for disclaimer information.



0 1 2 Km

- | | | | |
|--|---|--|-----------------------------|
| | Employment Area conversion request supported | | Towns and Villages |
| | Employment Area conversion not required | | Urban Area |
| | Employment Area conversion request not supported | | Lake/River |
| | Existing Employment Area (as of 2017 York Region Employment Area Inventory) | | Railway |
| | Proposed ROP Employment Area | | Regional Municipal Boundary |
| | | | Local Municipal Boundary |




City of Markham Proposed ROP Employment Area Mapping and Conversion Requests












October 2020

Produced by:
The Regional Municipality of York
Corporate Services,
Planning and Economic Development
September 2020

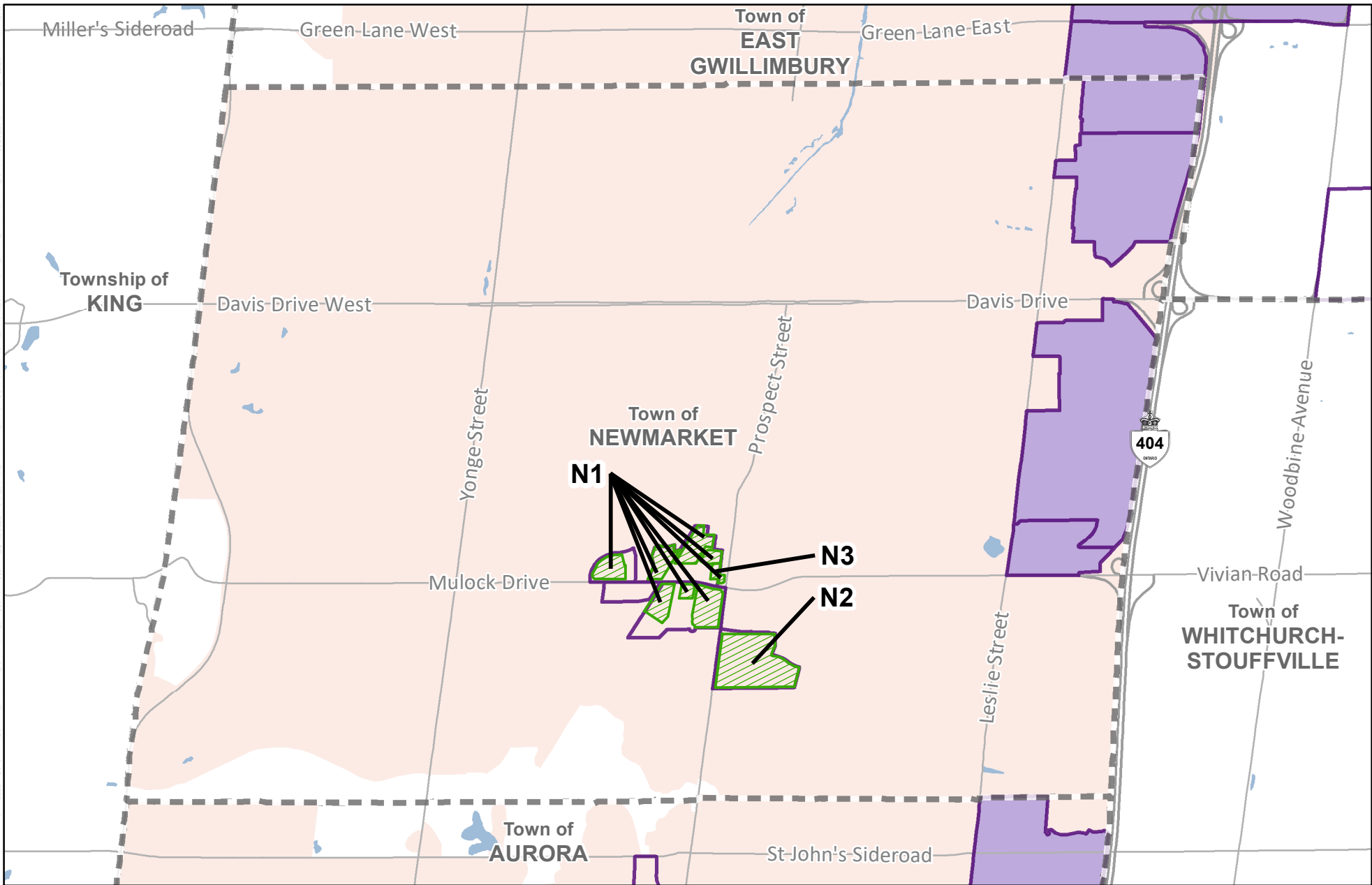
Data: © Queen's Printer for Ontario 2003-2020

See York.ca for disclaimer information.



- | | | | |
|---|---|---|-----------------------------|
|  | Employment Area conversion request supported |  | Towns and Villages |
|  | Employment Area conversion not required |  | Urban Area |
|  | Employment Area conversion request not supported |  | Lake/River |
|  | Existing Employment Area (as of 2017 York Region Employment Area Inventory) |  | Railway |
|  | Proposed ROP Employment Area |  | Regional Municipal Boundary |
| | |  | Local Municipal Boundary |

Buttonville employment lands east of Highway 404 and south of 16th Avenue are currently subject to a ROP policy which states that following ceasing of airport operations at Buttonville, the significant majority of the subject lands shall be retained for business park use and the balance for a mix of urban uses.



Town of Newmarket Proposed ROP Employment Area Mapping and Conversion Requests October 2020














Produced by:
The Regional Municipality of York
Corporate Services,
Planning and Economic Development
August 2020

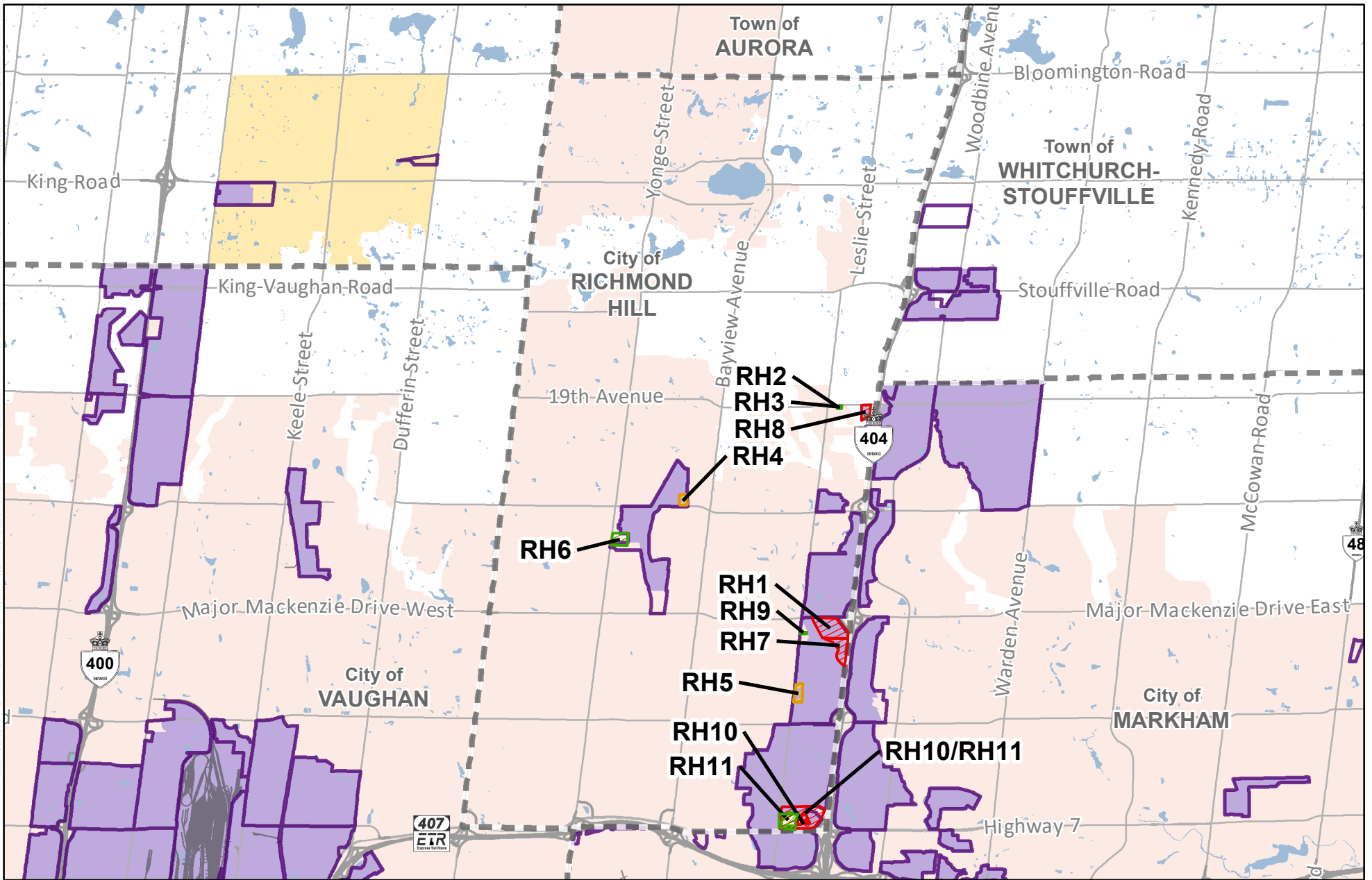
Data: © Queen's Printer for Ontario 2003-2020

See York.ca for disclaimer information.



0 0.5 1 Km

- | | | | |
|---|---|---|-----------------------------|
|  | Employment Area conversion request supported |  | Towns and Villages |
|  | Employment Area conversion not required |  | Urban Area |
|  | Employment Area conversion request not supported |  | Lake/River |
|  | Existing Employment Area (as of 2017 York Region Employment Area Inventory) |  | Railway |
|  | Proposed ROP Employment Area |  | Regional Municipal Boundary |
| | |  | Local Municipal Boundary |




City of Richmond Hill Proposed ROP Employment Area Mapping and Conversion Requests October 2020

Produced by:
The Regional Municipality of York
Corporate Services,
Planning and Economic Development
September 2020

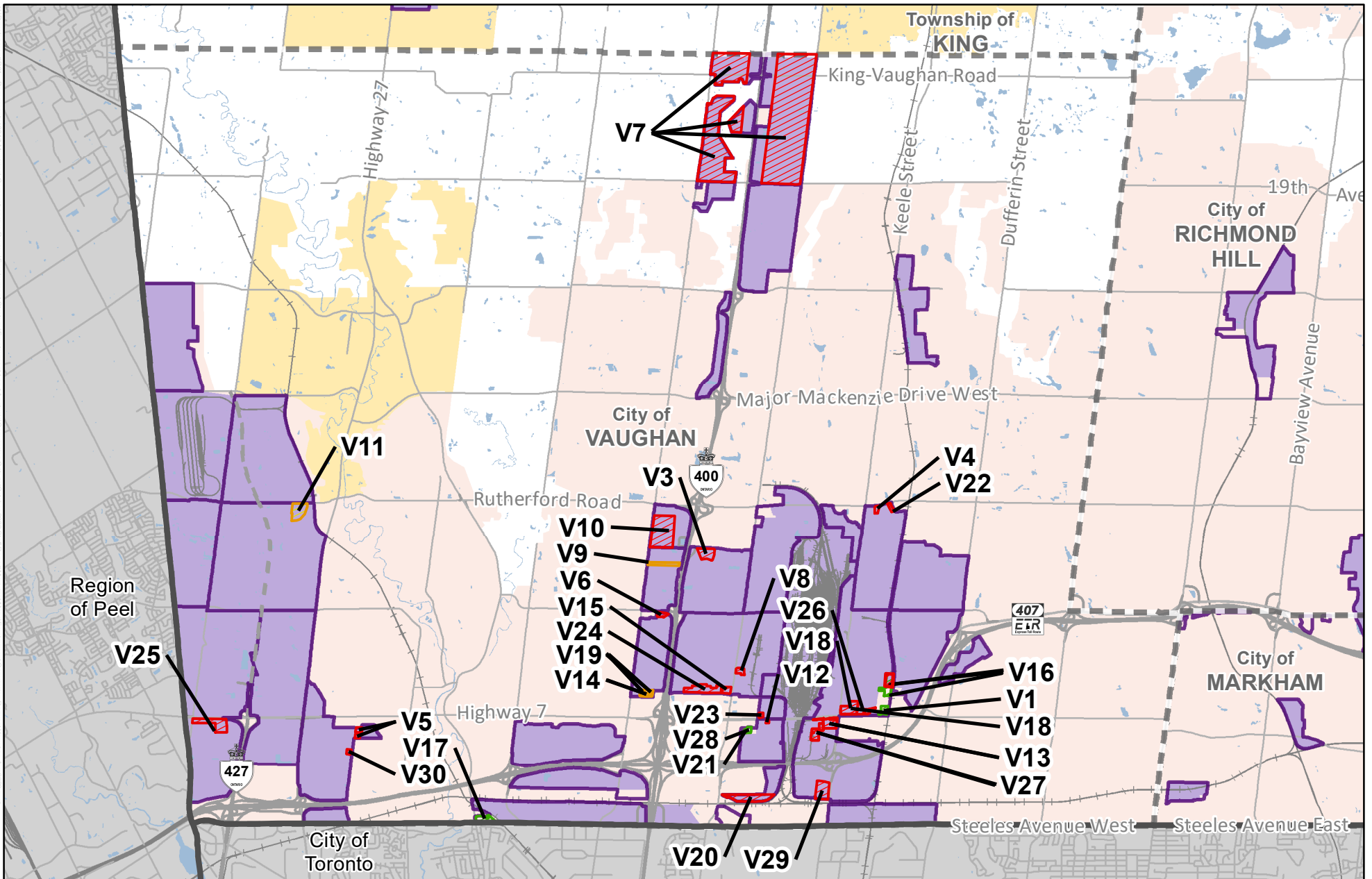
Data: © Queen's Printer for Ontario 2003-2020

See York.ca for disclaimer information.



- | | | | |
|--|---|--|-----------------------------|
| | Employment Area conversion request supported | | Towns and Villages |
| | Employment Area conversion not required | | Urban Area |
| | Employment Area conversion request not supported | | Lake/River |
| | Existing Employment Area (as of 2017 York Region Employment Area Inventory) | | Railway |
| | Proposed ROP Employment Area | | Regional Municipal Boundary |
| | | | Local Municipal Boundary |

The City of Richmond Hill has requested an alternate boundary for conversion request RH10 and RH11. Please refer to the RH10/RH11 profile in Attachment 4 for additional information.



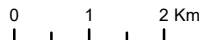
City of Vaughan Proposed ROP Employment Area Mapping and Conversion Requests

October 2020

Produced by:
The Regional Municipality of York
Corporate Services,
Planning and Economic Development
September 2020

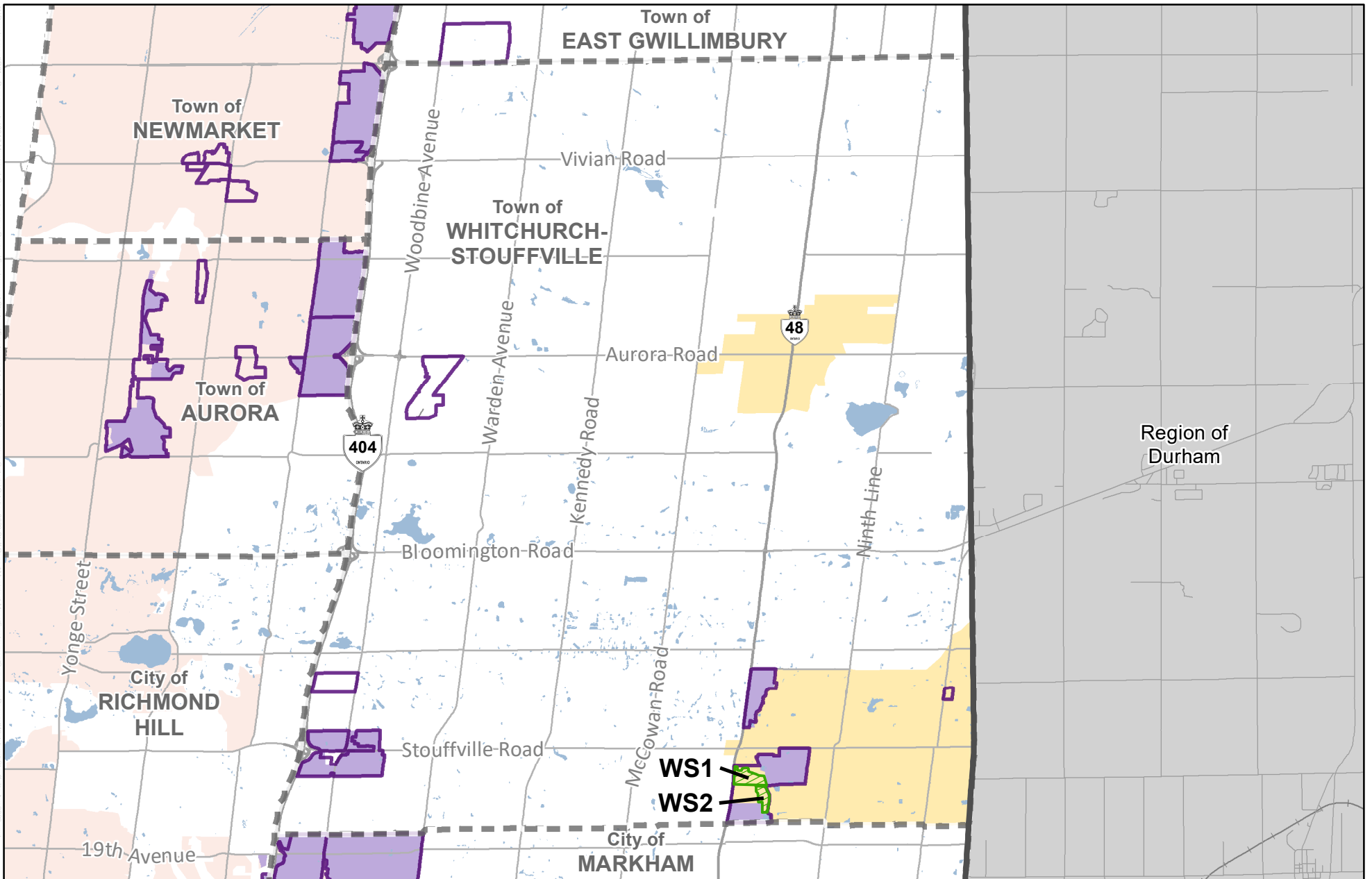
Data: © Queen's Printer for Ontario 2003-2020

See York.ca for disclaimer information.



- | | | | |
|--|---|--|-----------------------------|
| | Employment Area conversion request supported | | Towns and Villages |
| | Employment Area conversion not required | | Urban Area |
| | Employment Area conversion request not supported | | Lake/River |
| | Existing Employment Area (as of 2017 York Region Employment Area Inventory) | | Railway |
| | Proposed ROP Employment Area | | Regional Municipal Boundary |
| | | | Local Municipal Boundary |

The local municipal land use designation of lands south of Teston Road, north of Major Mackenzie Drive, between the railway and Keele Street is currently subject to a LPAT appeal.



Town of Whitchurch-Stouffville Proposed ROP Employment Area Mapping and Conversion Requests

October 2020

Produced by:
The Regional Municipality of York
Corporate Services,
Planning and Economic Development
August 2020

Data: © Queen's Printer for Ontario 2003-2020

See York.ca for disclaimer information.



0 1 2 Km

- | | | | |
|--|---|--|-----------------------------|
| | Employment Area conversion request supported | | Towns and Villages |
| | Employment Area conversion not required | | Urban Area |
| | Employment Area conversion request not supported | | Lake/River |
| | Existing Employment Area (as of 2017 York Region Employment Area Inventory) | | Railway |
| | Proposed ROP Employment Area | | Regional Municipal Boundary |
| | | | Local Municipal Boundary |