












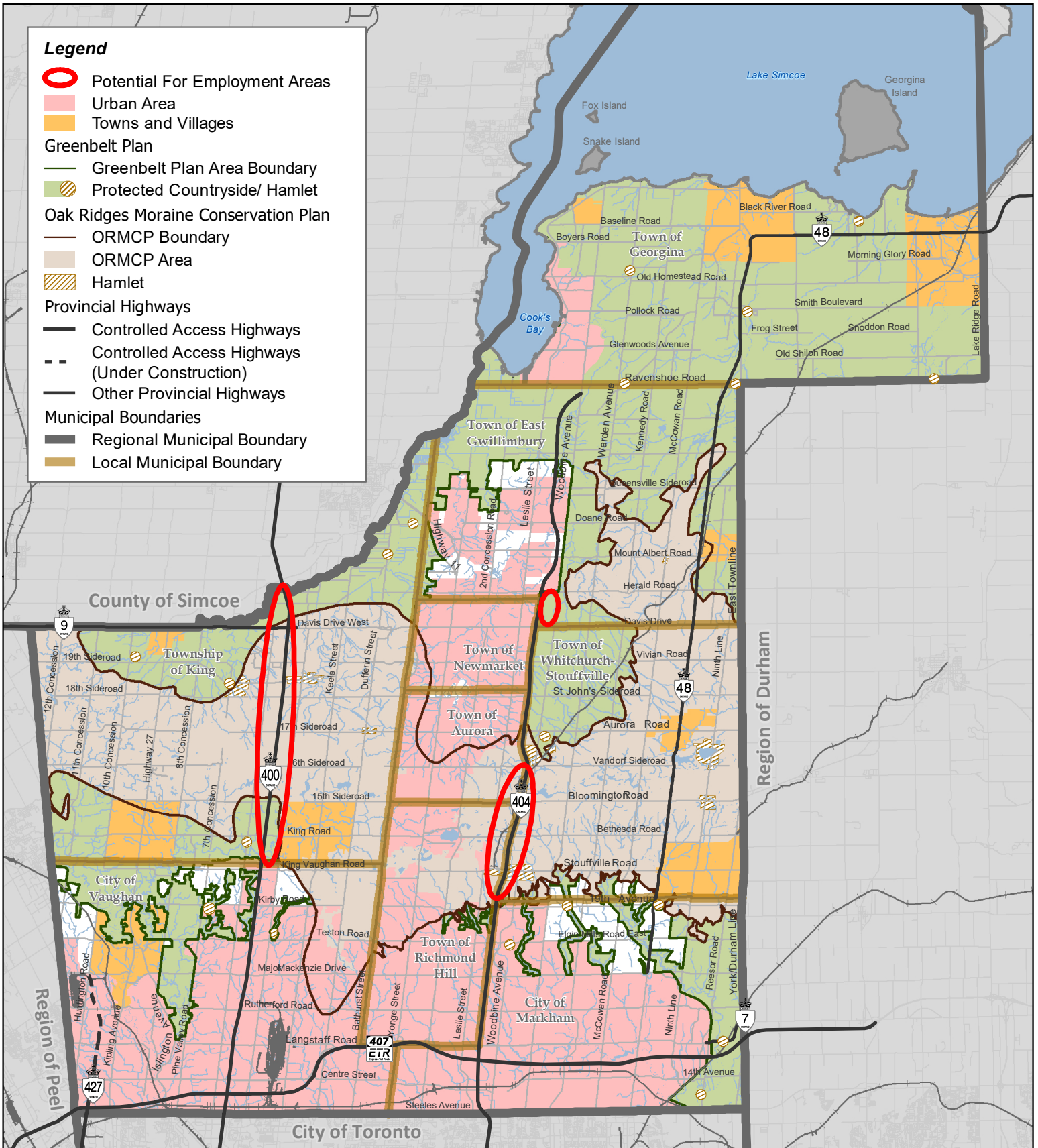



Legend

-  Potential For Employment Areas
-  Urban Area
-  Towns and Villages
- Greenbelt Plan**
-  Greenbelt Plan Area Boundary
-  Protected Countryside/ Hamlet
- Oak Ridges Moraine Conservation Plan**
-  ORMCP Boundary
-  ORMCP Area
-  Hamlet
- Provincial Highways**
-  Controlled Access Highways
-  Controlled Access Highways (Under Construction)
-  Other Provincial Highways
- Municipal Boundaries**
-  Regional Municipal Boundary
-  Local Municipal Boundary



Potential For Employment Areas

September 2020



Produced by:
The Regional Municipality of York
Corporate Services Department,
Planning and Economic Development Branch
September 2020

Data: Queen's Printer for Ontario 2003-2020