









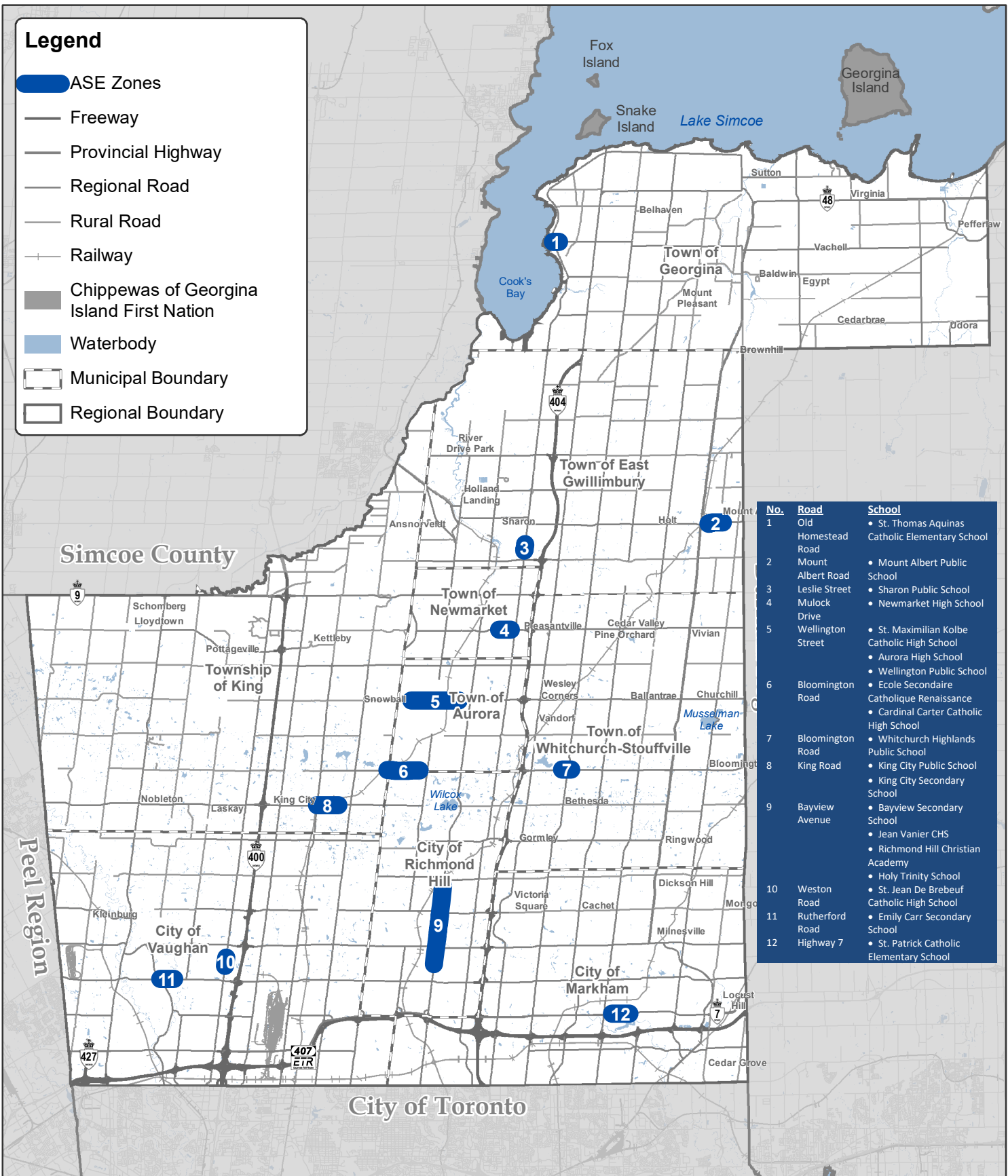


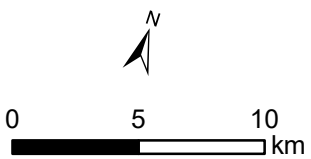
**Legend**

-  ASE Zones
-  Freeway
-  Provincial Highway
-  Regional Road
-  Rural Road
-  Railway
-  Chippewas of Georgina Island First Nation
-  Waterbody
-  Municipal Boundary
-  Regional Boundary



No.	Road	School
1	Old Homestead Road	• St. Thomas Aquinas Catholic Elementary School
2	Mount Albert Road	• Mount Albert Public School
3	Leslie Street	• Sharon Public School
4	Mulock Drive	• Newmarket High School
5	Wellington Street	• St. Maximilian Kolbe Catholic High School
6	Bloomington Road	• Aurora High School
7	Bloomington Road	• Wellington Public School
8	King Road	• Ecole Secondaire Catholique Renaissance
9	Bayview Avenue	• Cardinal Carter Catholic High School
10	Weston Road	• Whitchurch Highlands Public School
11	Rutherford Road	• King City Public School
12	Highway 7	• King City Secondary School
		• Bayview Secondary School
		• Jean Vanier CHS
		• Richmond Hill Christian Academy
		• Holy Trinity School
		• St. Jean De Brebeuf Catholic High School
		• Emily Carr Secondary School
		• St. Patrick Catholic Elementary School

**Proposed ASE Locations**  
 Automated Speed Enforcement Update  
 June 11, 2020



**York Region**  
 Produced by:  
 The Regional Municipality of York  
 Roads and Traffic Operations,  
 Transportation Services  
 May 2020  
 Data: Queen's Printer for Ontario 2003-2020  
 Imagery:  
 See York.ca for disclaimer information.