

























REGIONAL STRUCTURE

-  Regional Centre
 -  Regional Corridor
 -  Subway/ Subway Extension
 -  Urban Area
 -  Towns and Villages
 -  Holland Marsh Specialty Crop Area
 -  Regional Greenlands System (Schematic, See Map 2 for details)
 -  "Whitebelt"
- NOTE: For detailed land use designations outside of the Urban Area, Towns & Villages and Natural Core and Natural Linkage Areas of the Oak Ridges Moraine Conservation Plan see Map 8 - Agricultural and Rural Area and Policy 5.1.12.
-  Area Subject to the Lake Simcoe Protection Plan
 -  Parkway Belt West Plan*
- Greenbelt Plan**
-  Greenbelt Plan Boundary
 -  Protected Countryside/ Hamlet
- Oak Ridges Moraine Conservation Plan (ORMCP)**
-  ORMCP Boundary
 -  Natural Core Area
 -  Natural Linkage Area
 -  Countryside Area/ Hamlets
 -  Subject to Minister's Order (Deferred)
 -  Subject to Minister's Order February 3, 2015 and special provision policies 6.2.19 and 6.4.14
- Provincial Highways**
-  Existing
 -  Controlled Access Highways (Under Construction)
- Planned Corridors - Transportation**
-  Proposed - EA Approved
 -  Conceptual - Alignment Not Defined
- Municipal Boundaries**
-  Regional Municipal Boundary
 -  Local Municipal Boundary

* Boundary based on best available Provincial data. Boundaries are subject to change. Please contact the Ontario Ministry of Municipal Affairs and Housing for precise and current boundaries.



Produced by: The Regional Municipality of York
 Corporate Services Department, Planning and Economic Development Branch
 © Copyright, The Regional Municipality of York, February 2019
 © Copyright, The Regional Municipalities of Durham and Peel, County of Simcoe, City of Toronto
 © Queen's Printer for Ontario 2003-2018, Includes Greenbelt and Oak Ridges Moraine Boundaries and Water Features

