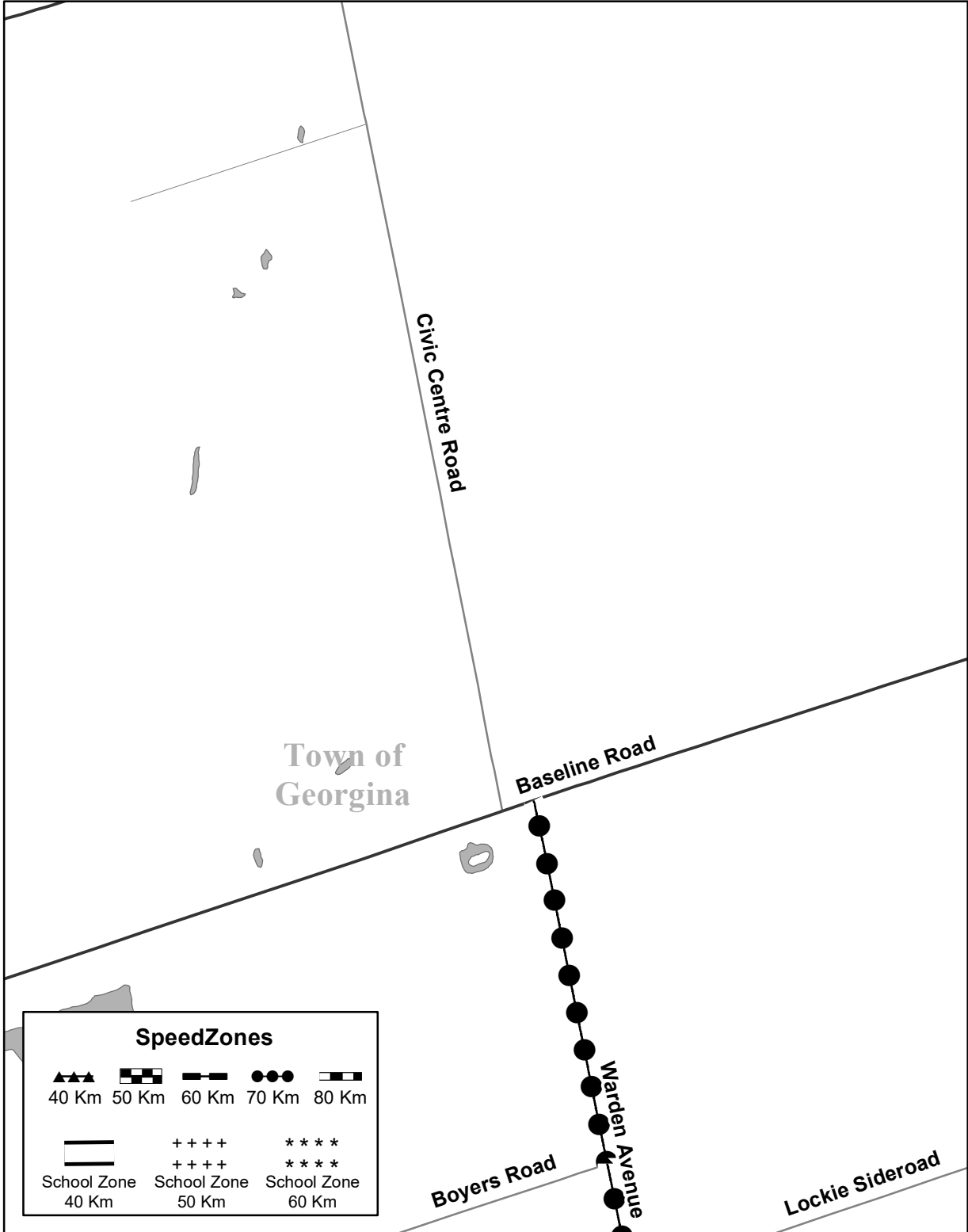
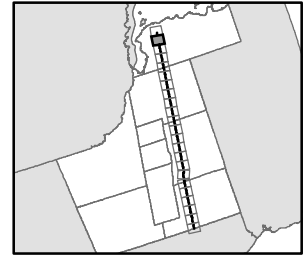
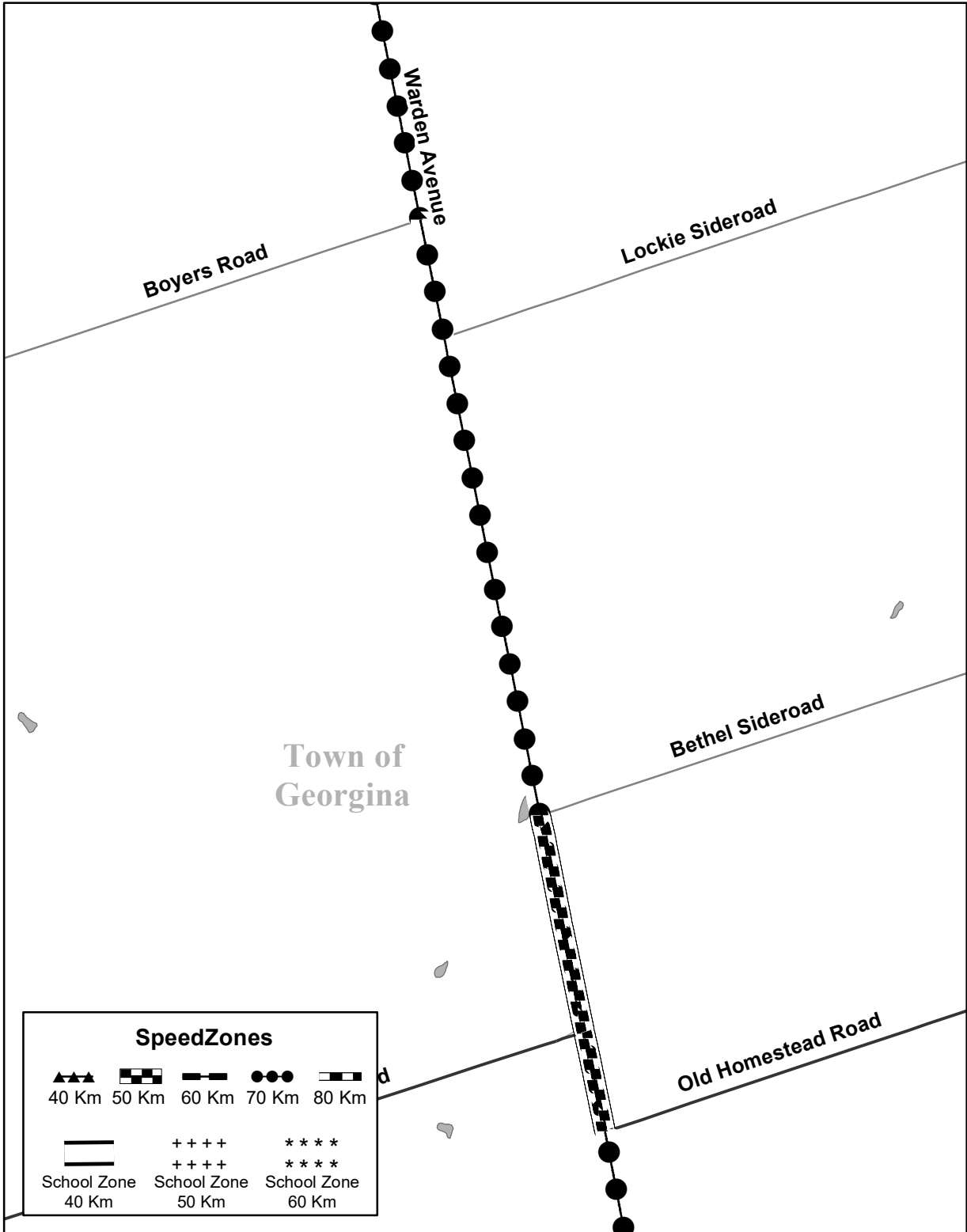


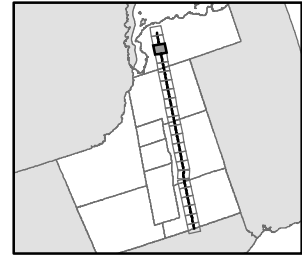
Regional Road #65



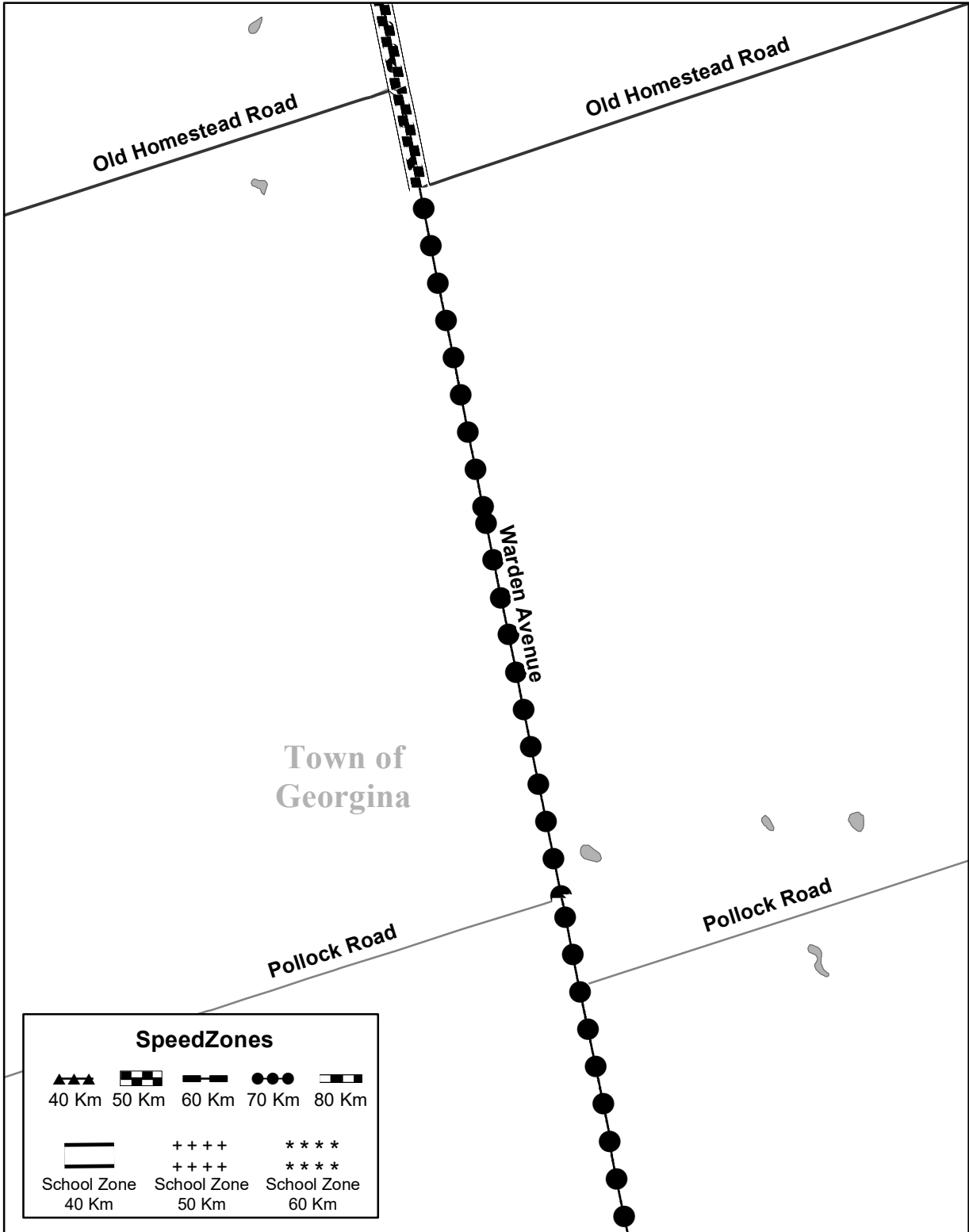


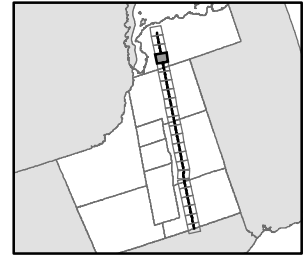
Regional Road #65



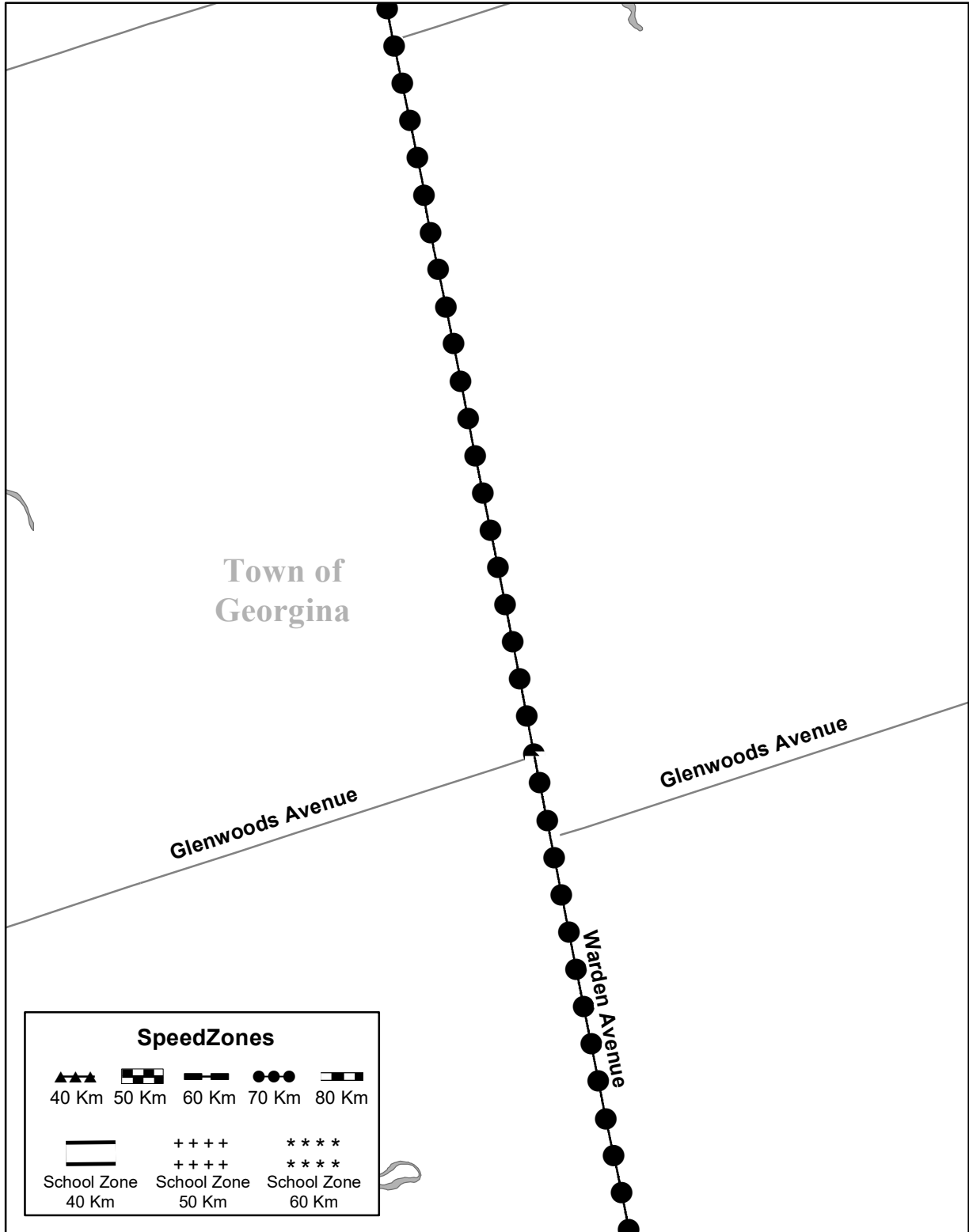


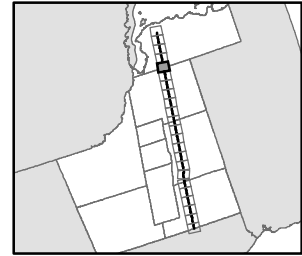
Regional Road #65



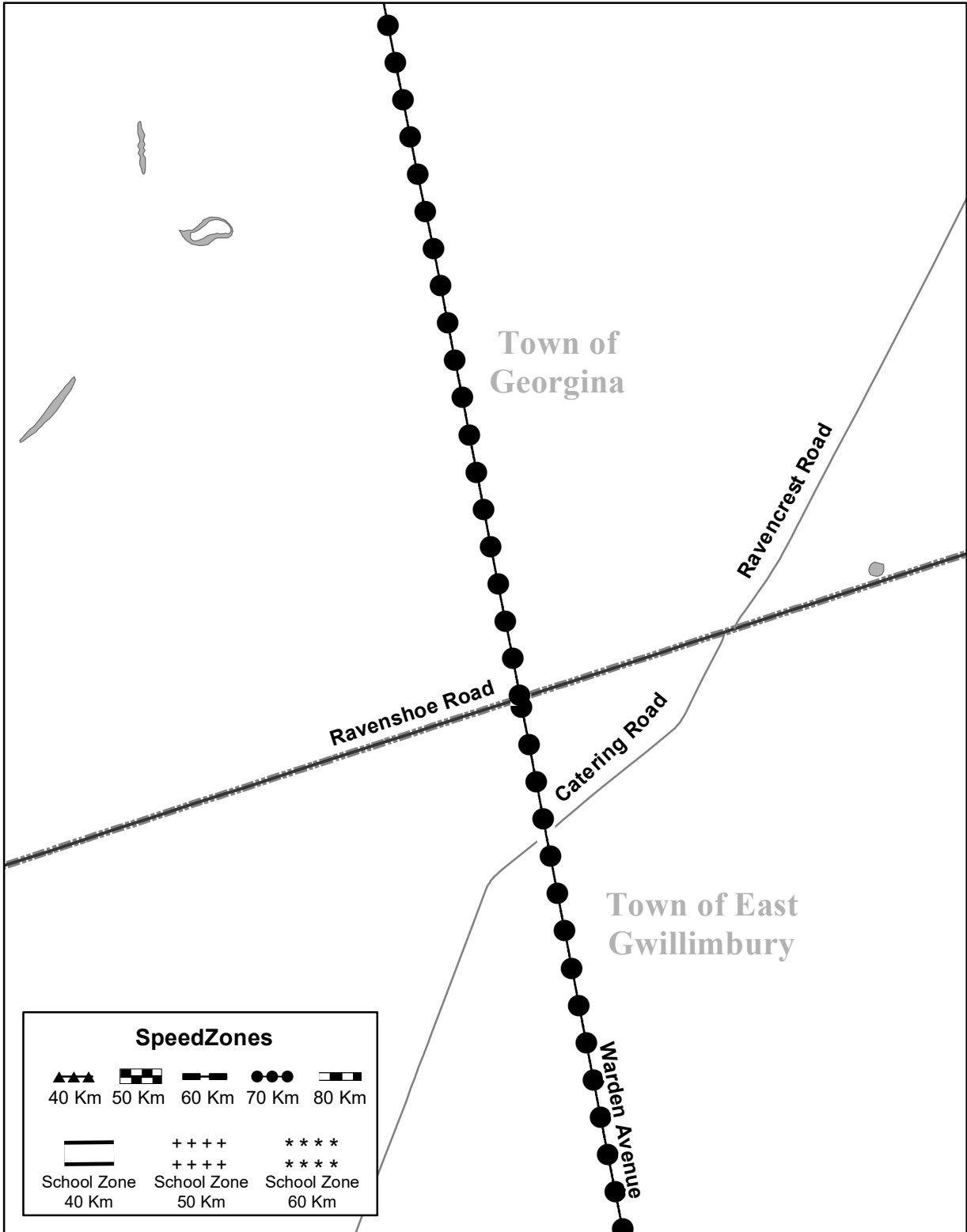


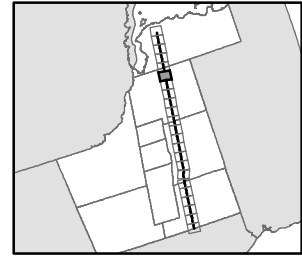
Regional Road #65



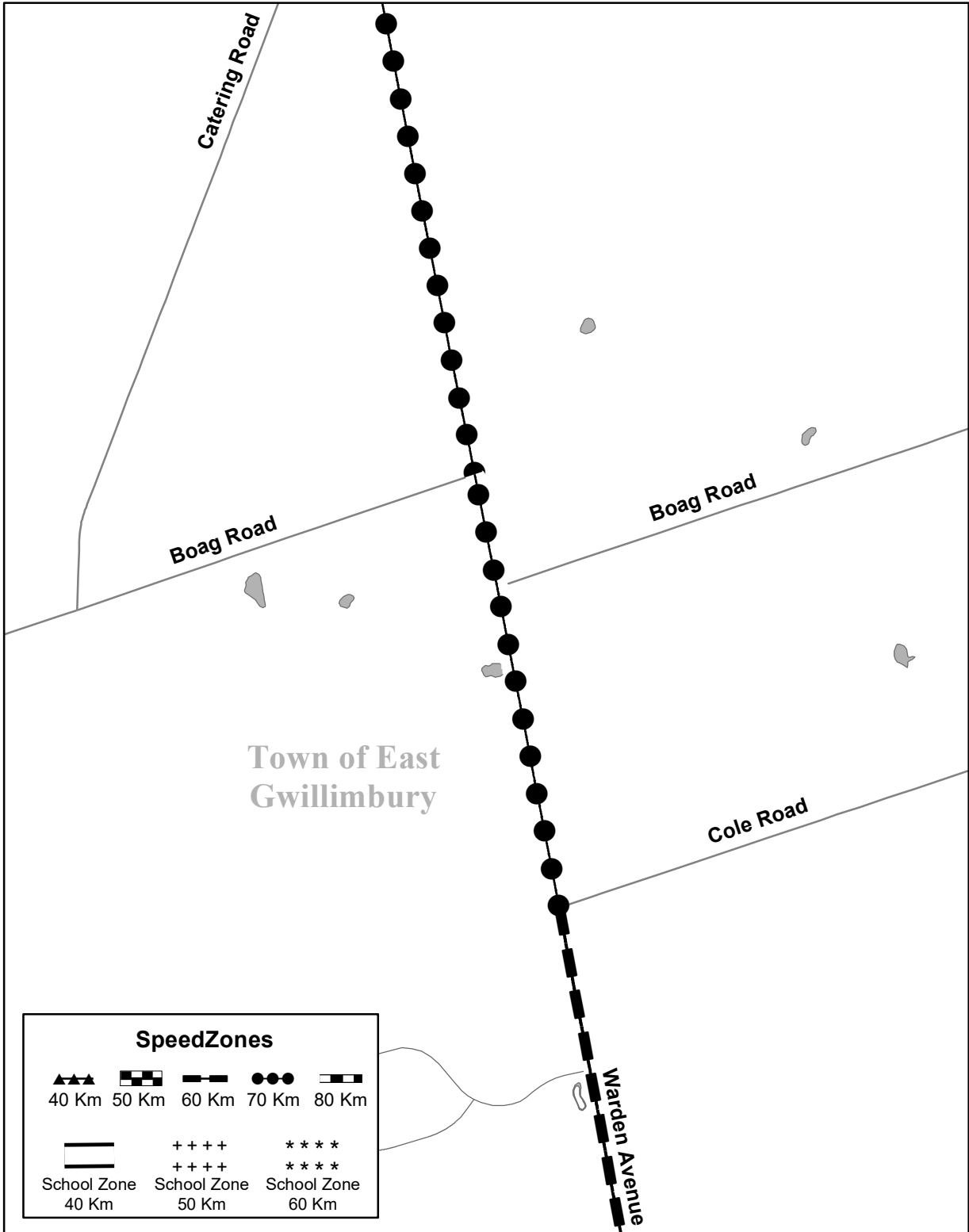


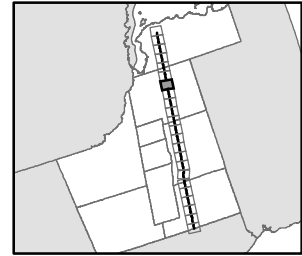
Regional Road #65



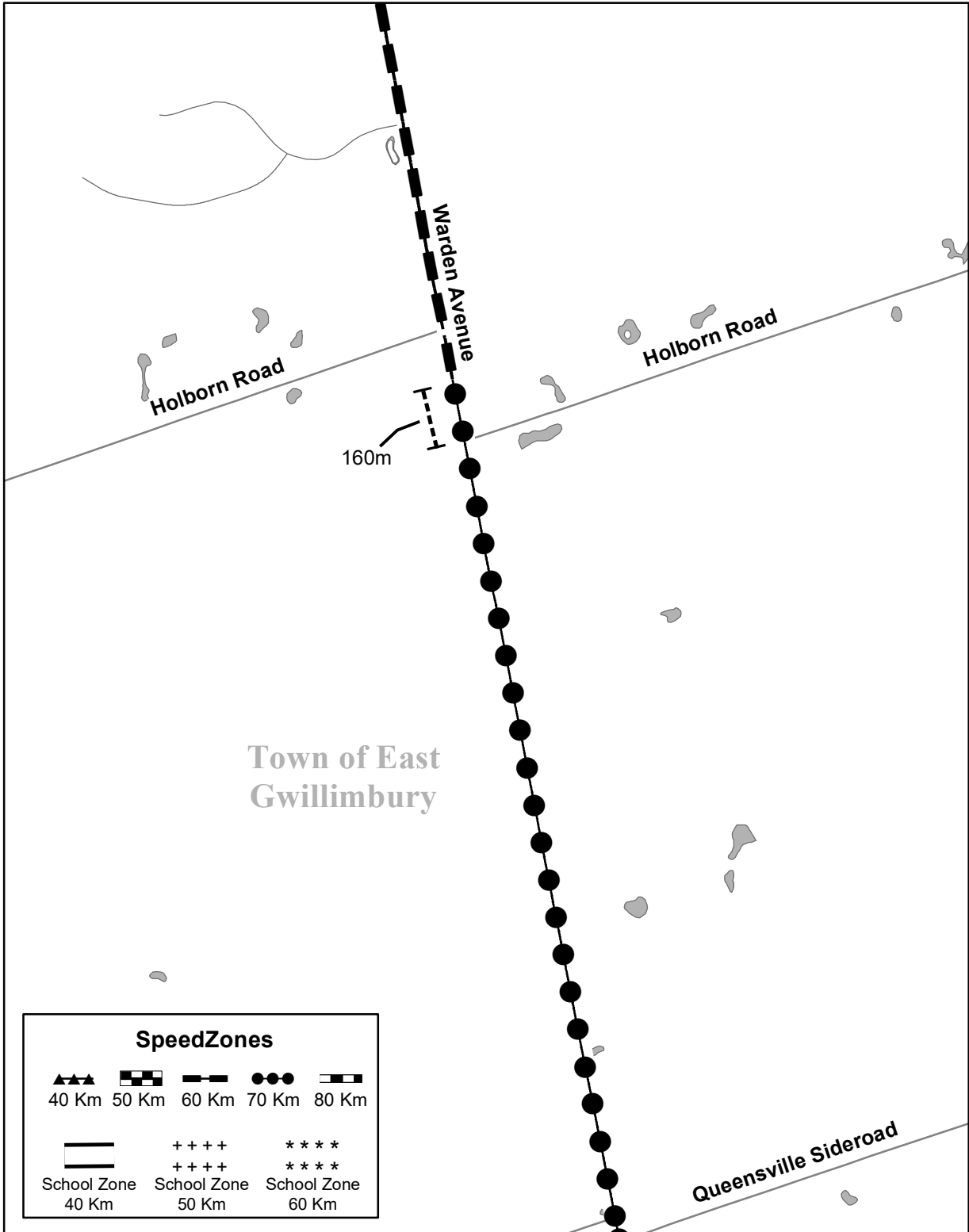


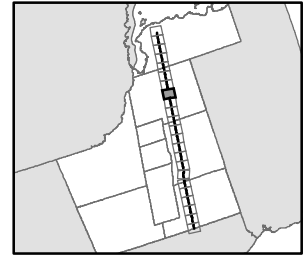
Regional Road #65



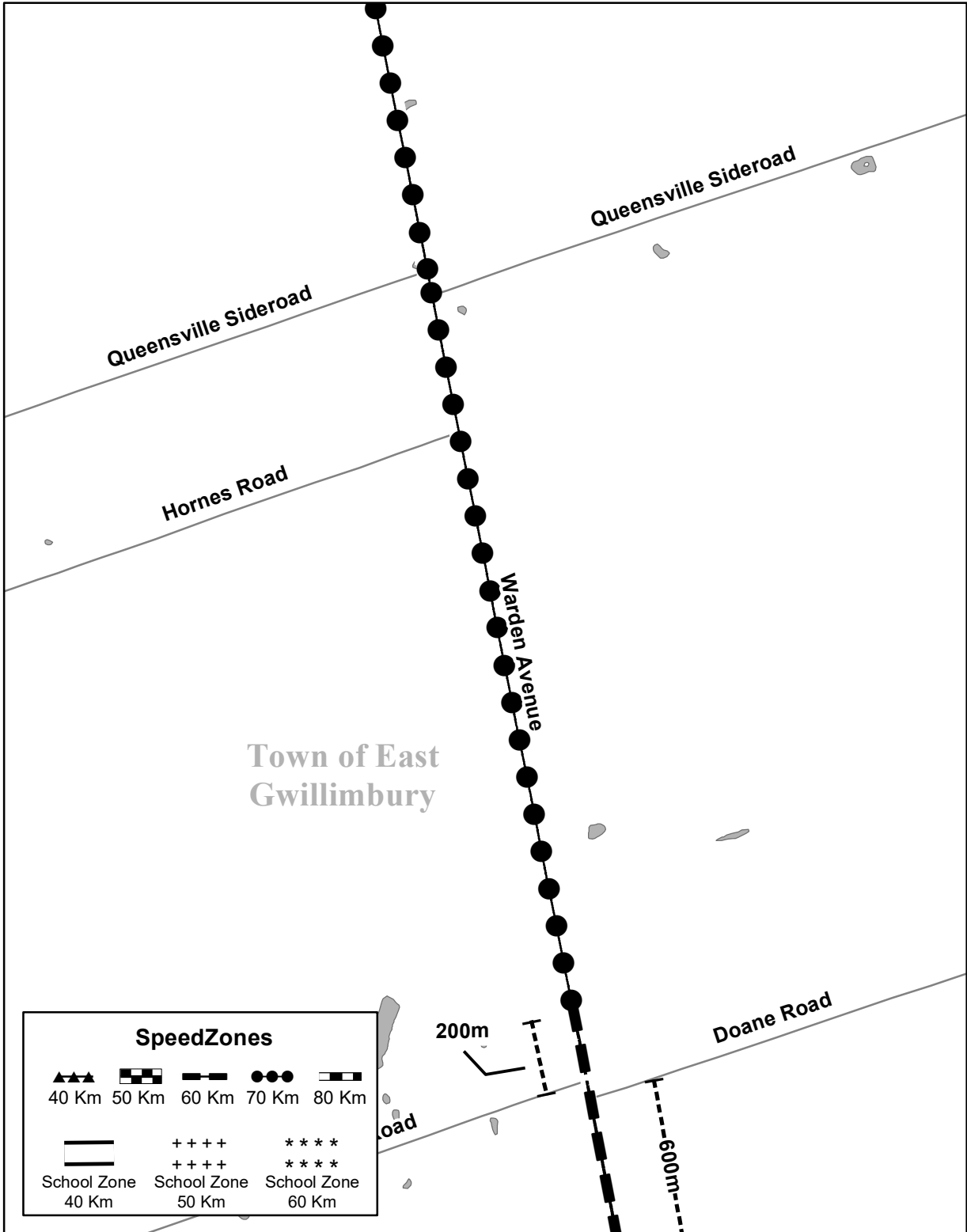


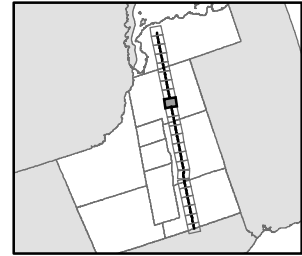
Regional Road #65



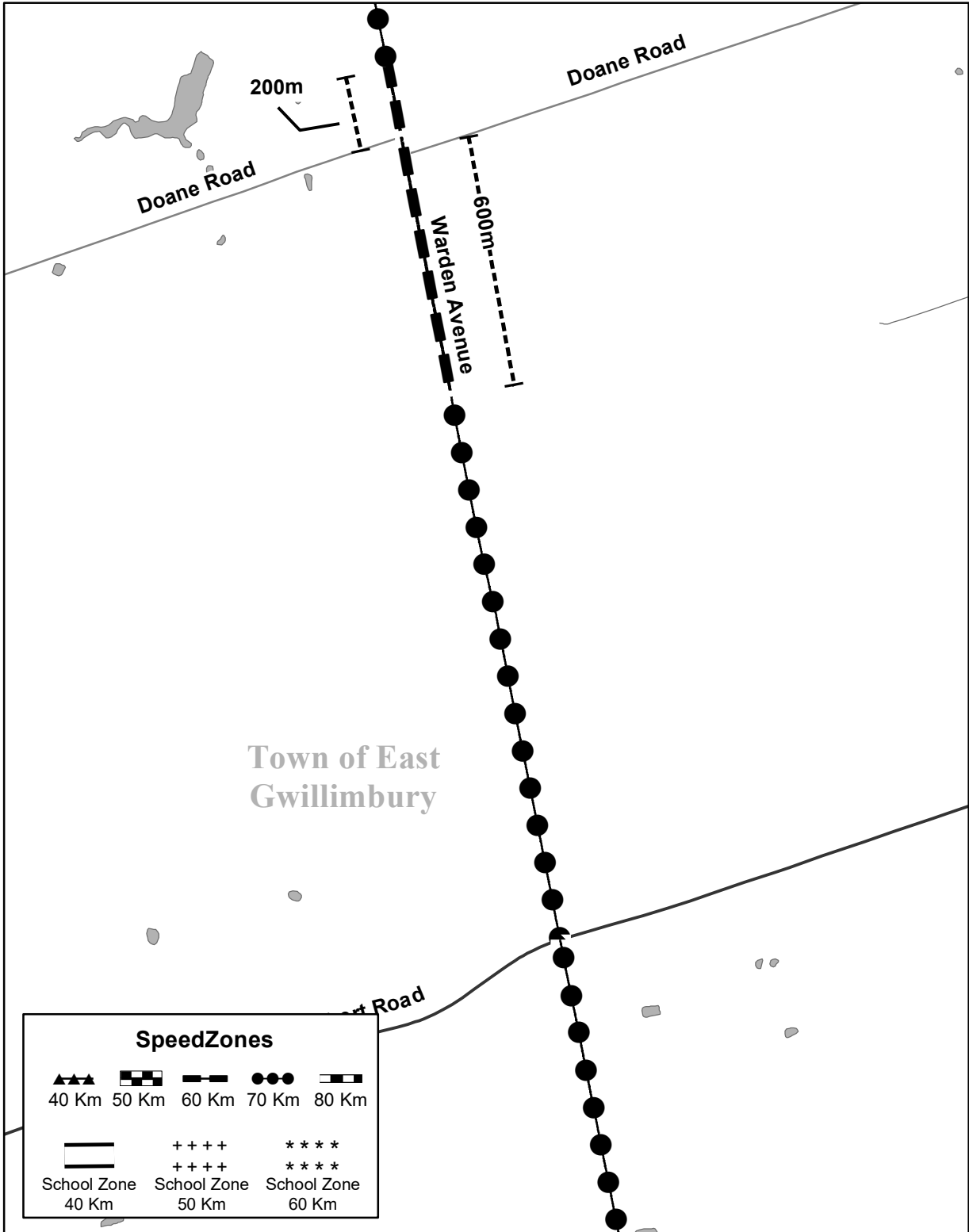


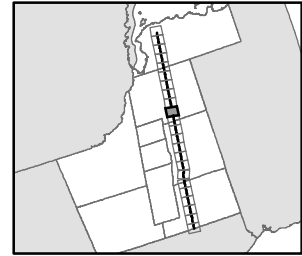
Regional Road #65



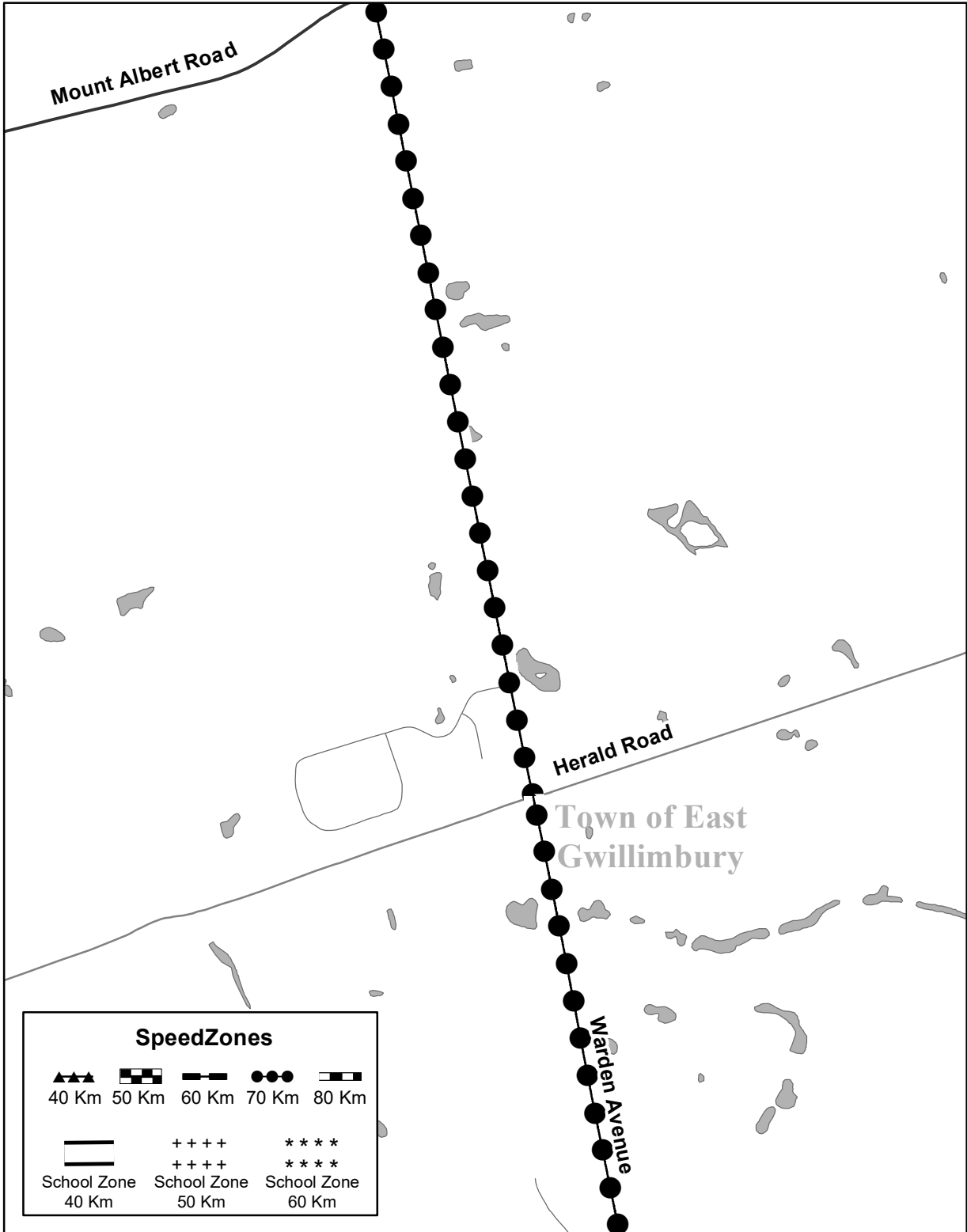


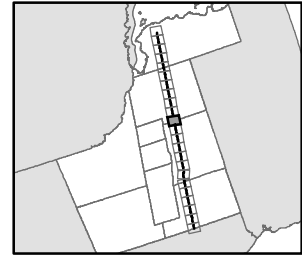
Regional Road #65



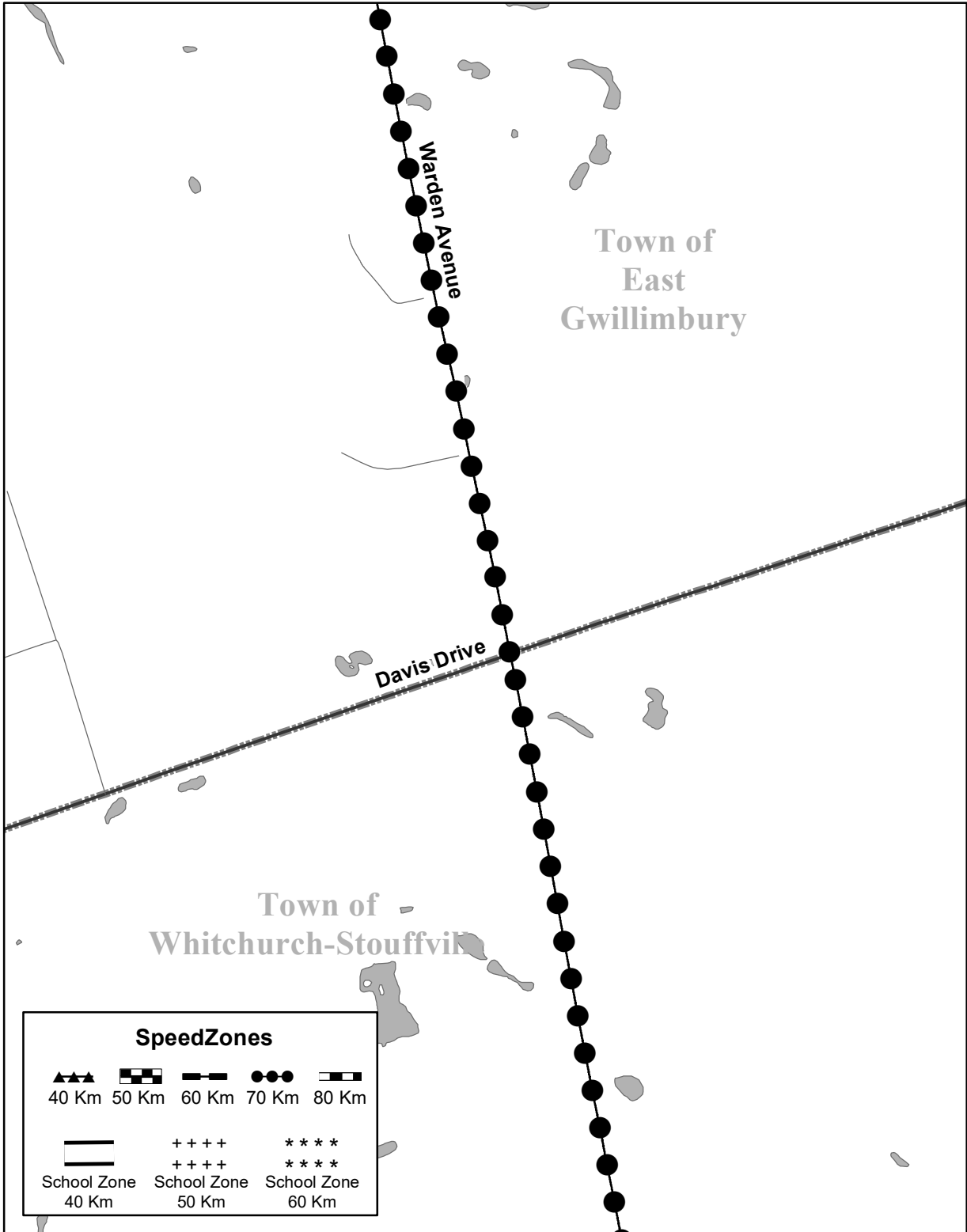


Regional Road #65

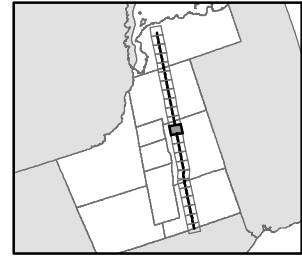




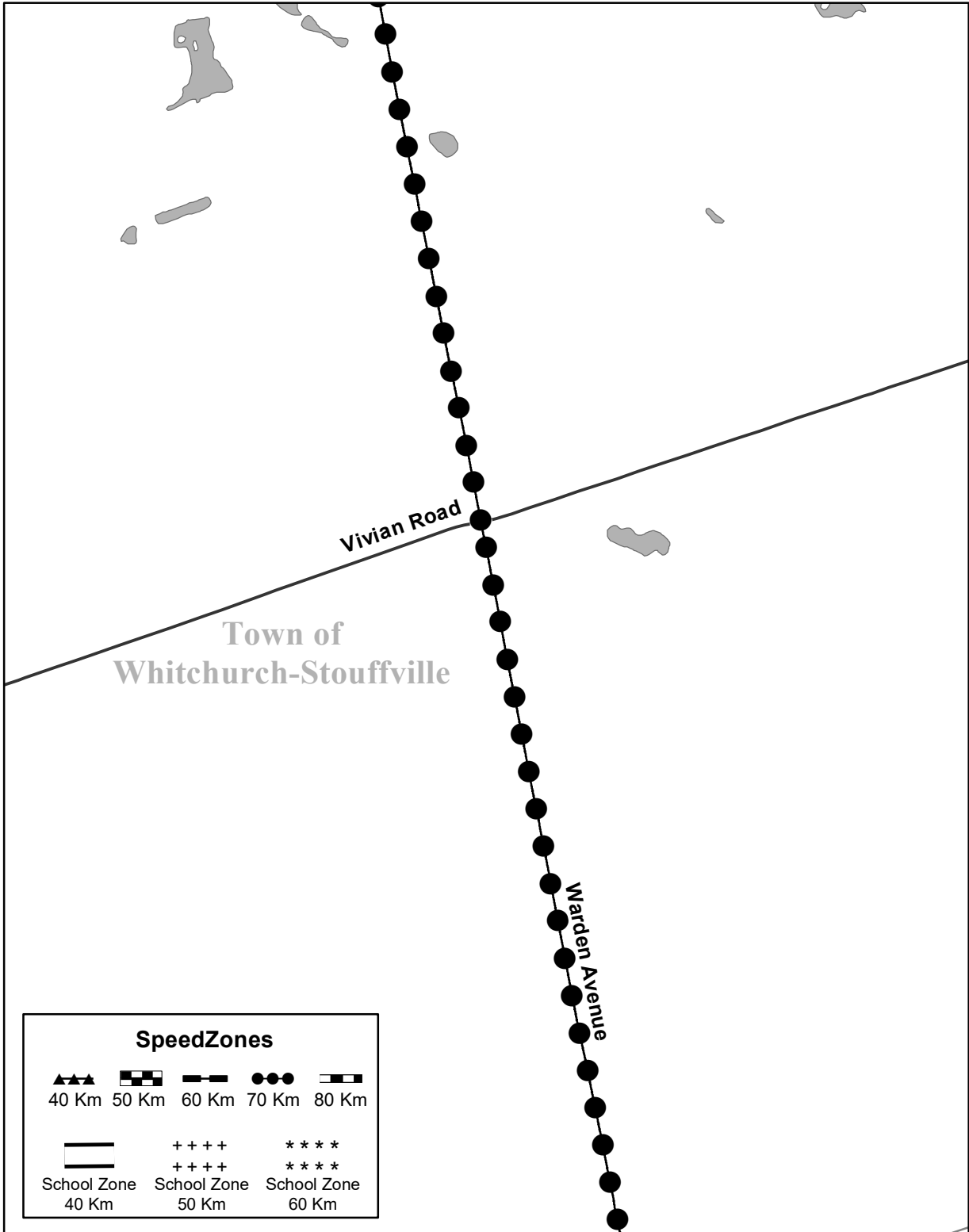
Regional Road #65

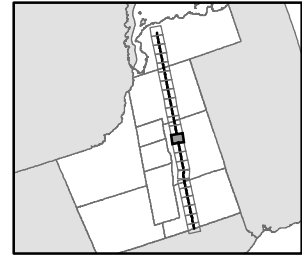


SpeedZones		
40 Km	50 Km	60 Km
70 Km	80 Km	
School Zone	School Zone	School Zone
40 Km	50 Km	60 Km

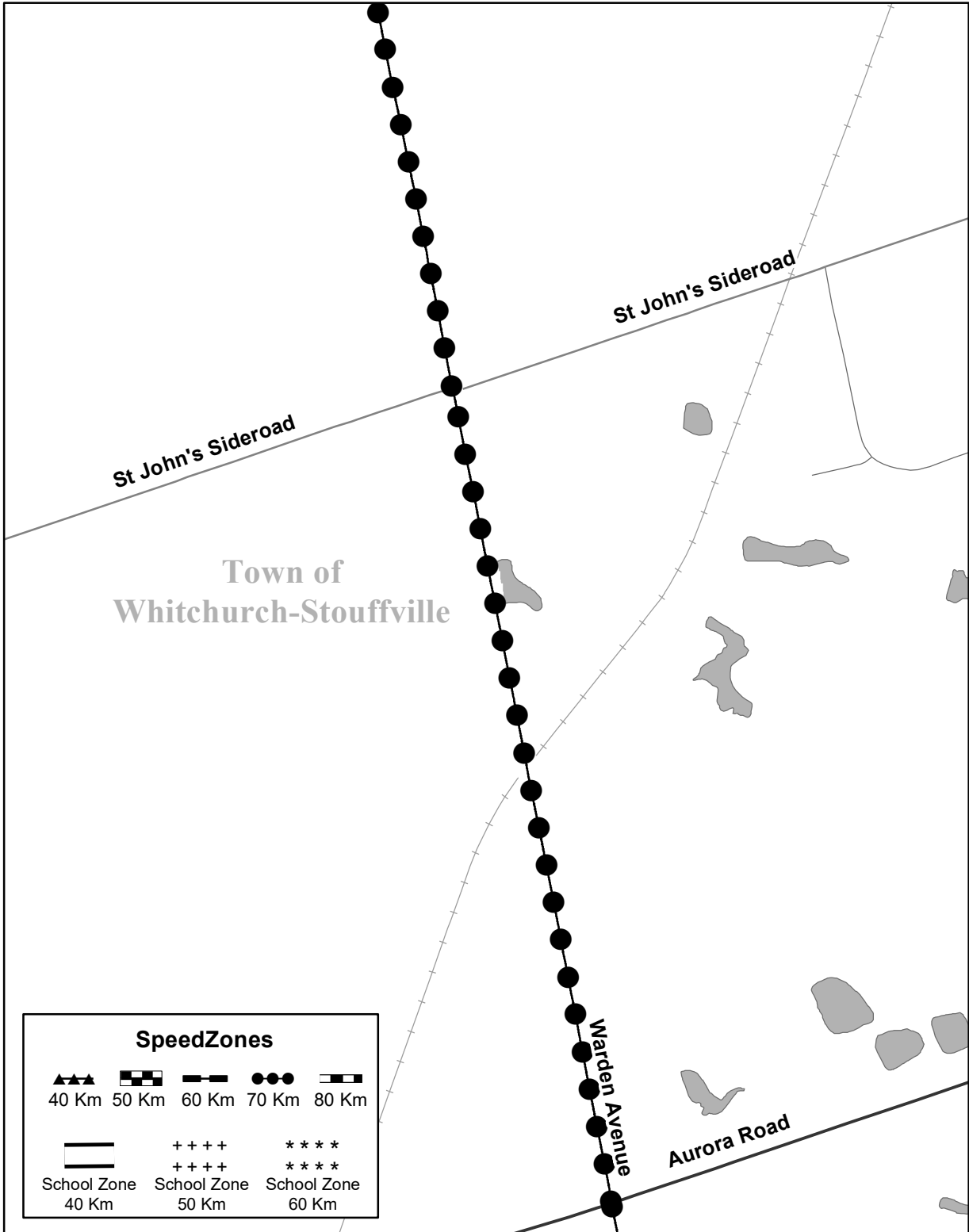


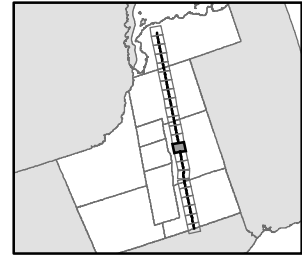
Regional Road #65



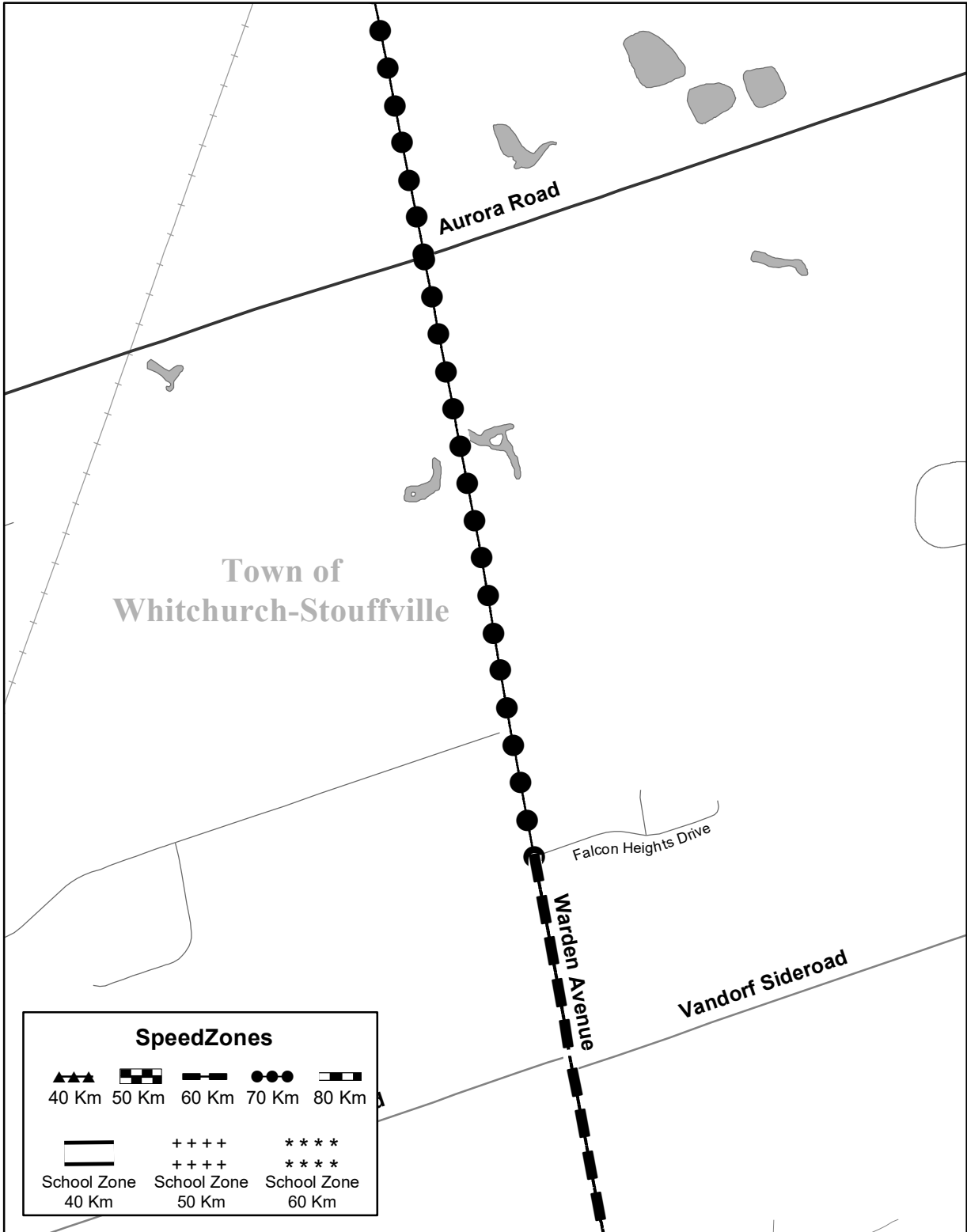


Regional Road #65

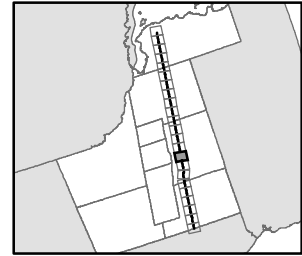




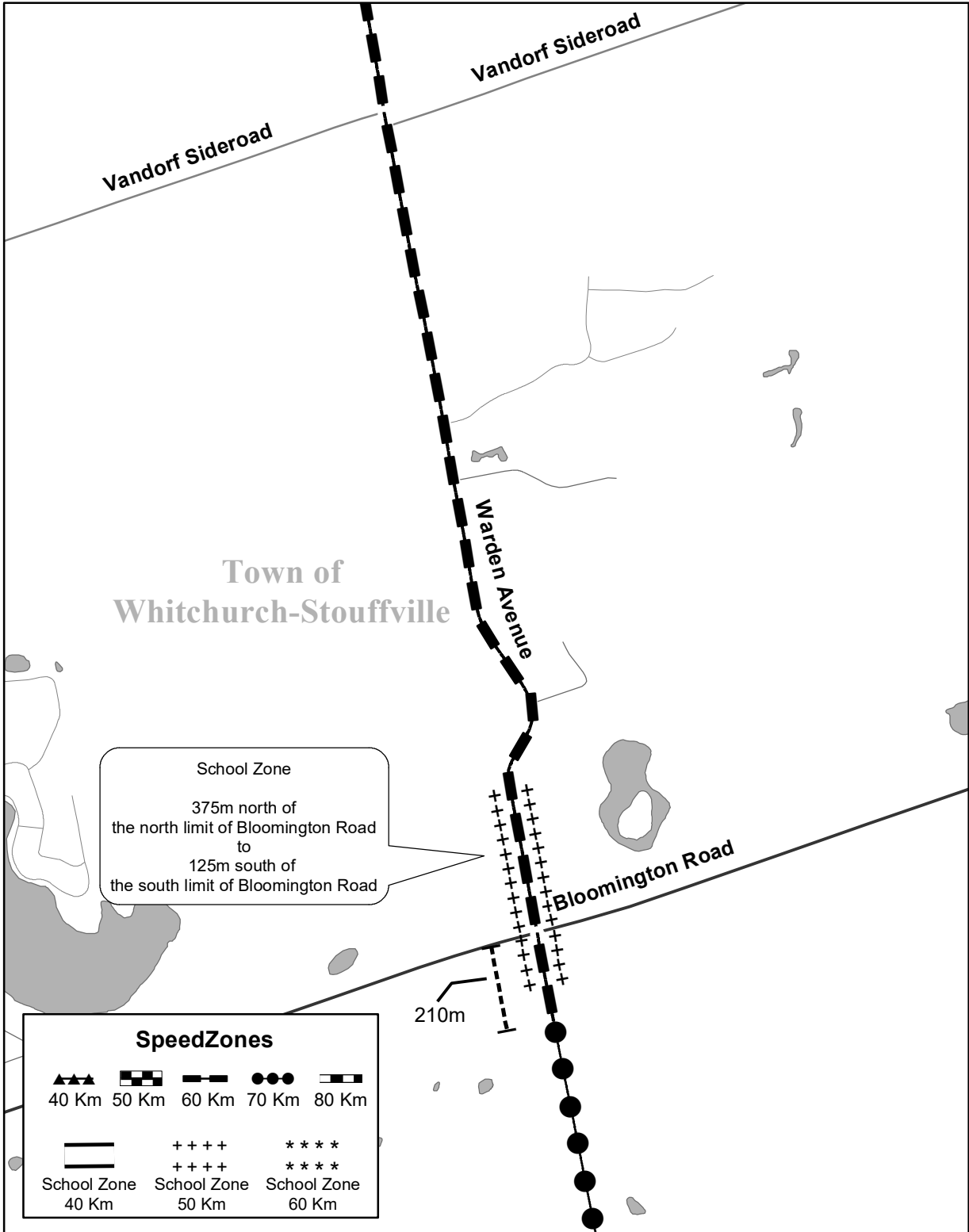
Regional Road #65

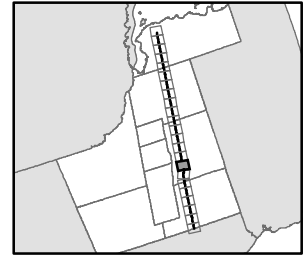


SpeedZones		
40 Km	50 Km	60 Km
70 Km	80 Km	
School Zone	School Zone	School Zone
40 Km	50 Km	60 Km

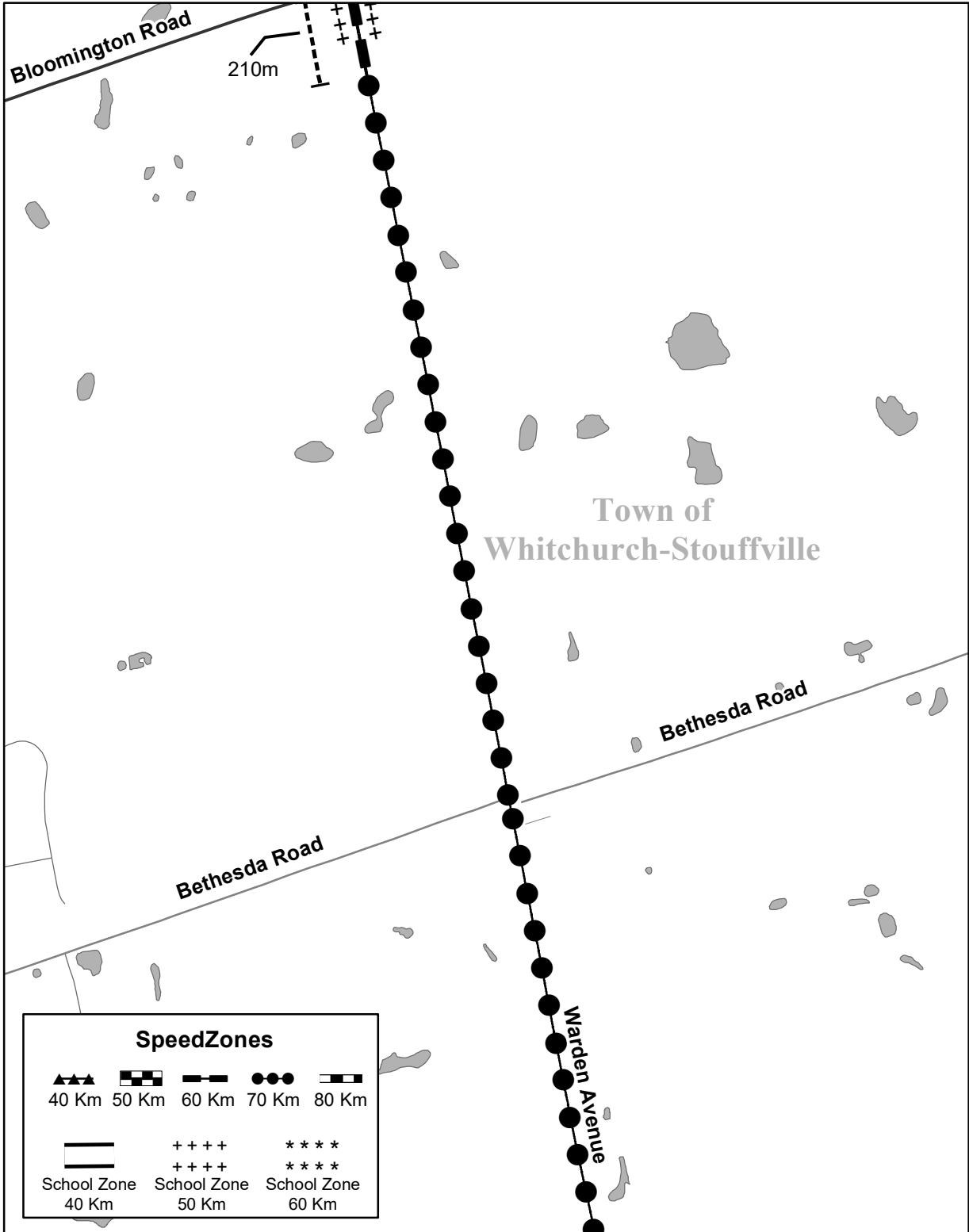


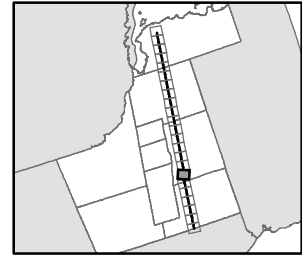
Regional Road #65



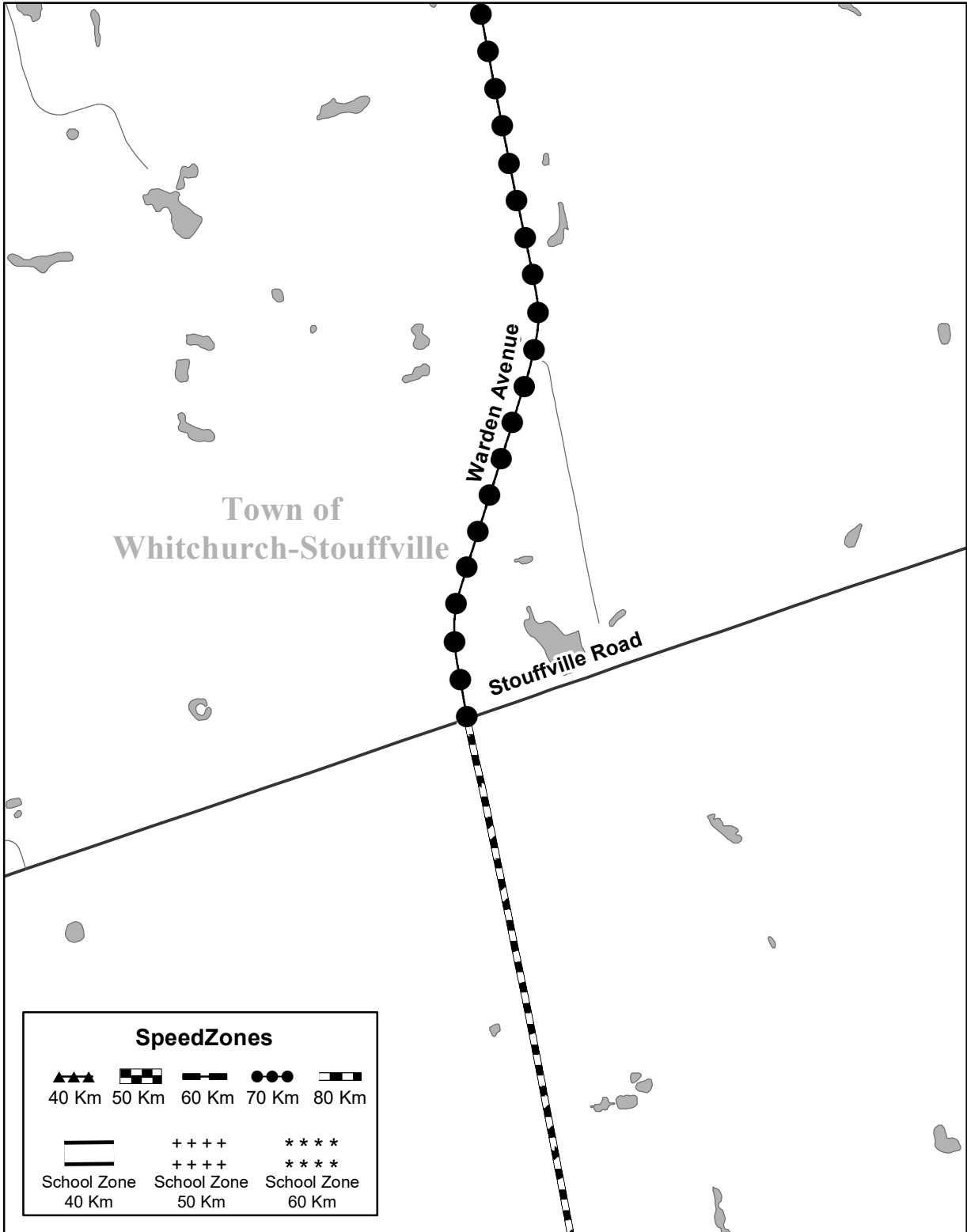


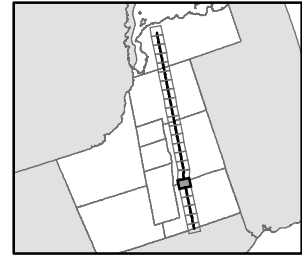
Regional Road #65



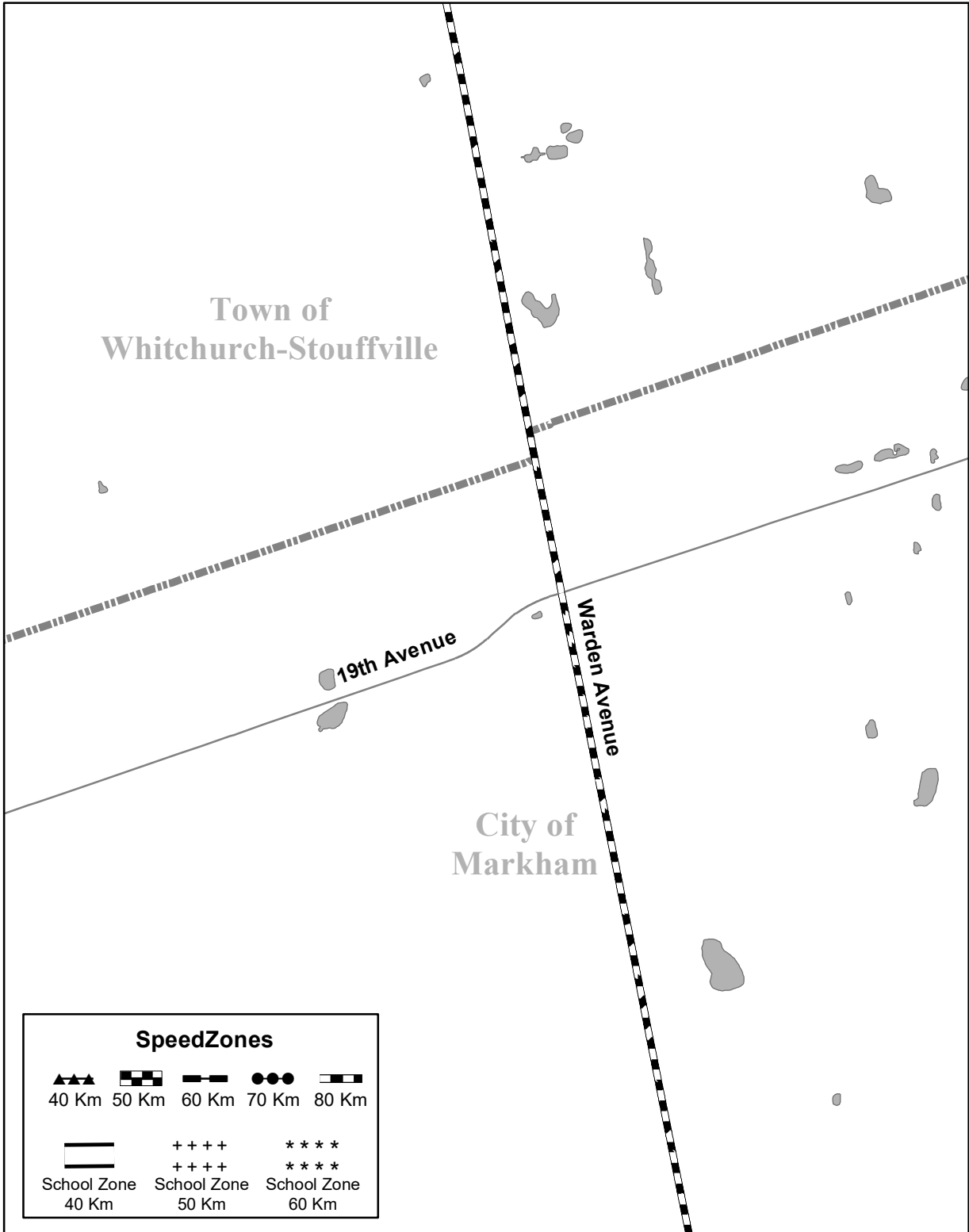


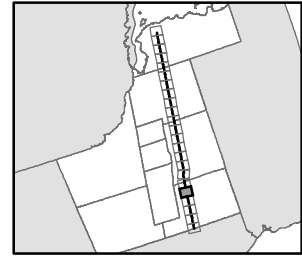
Regional Road #65



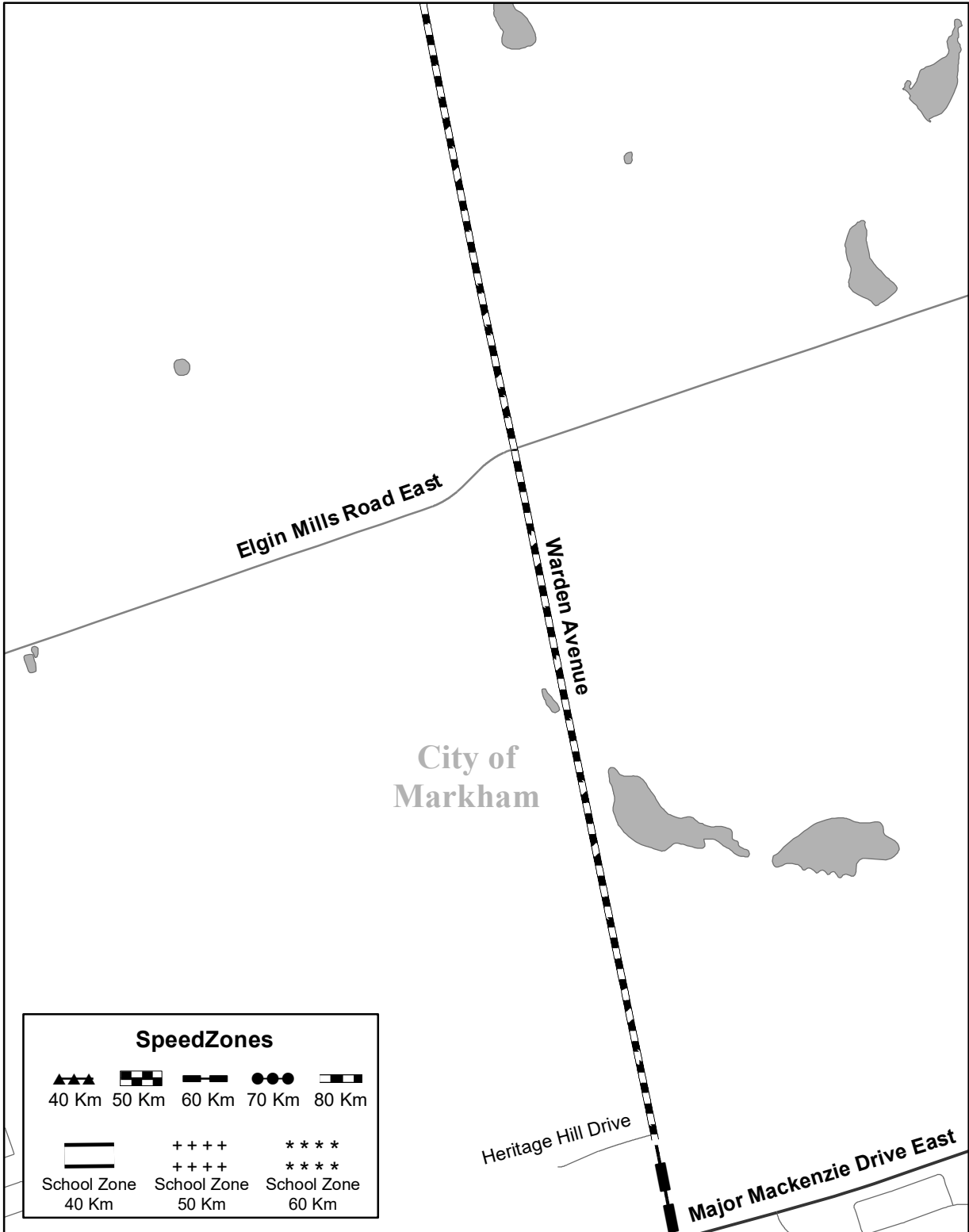


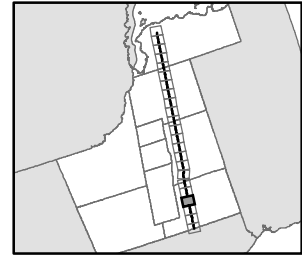
Regional Road #65



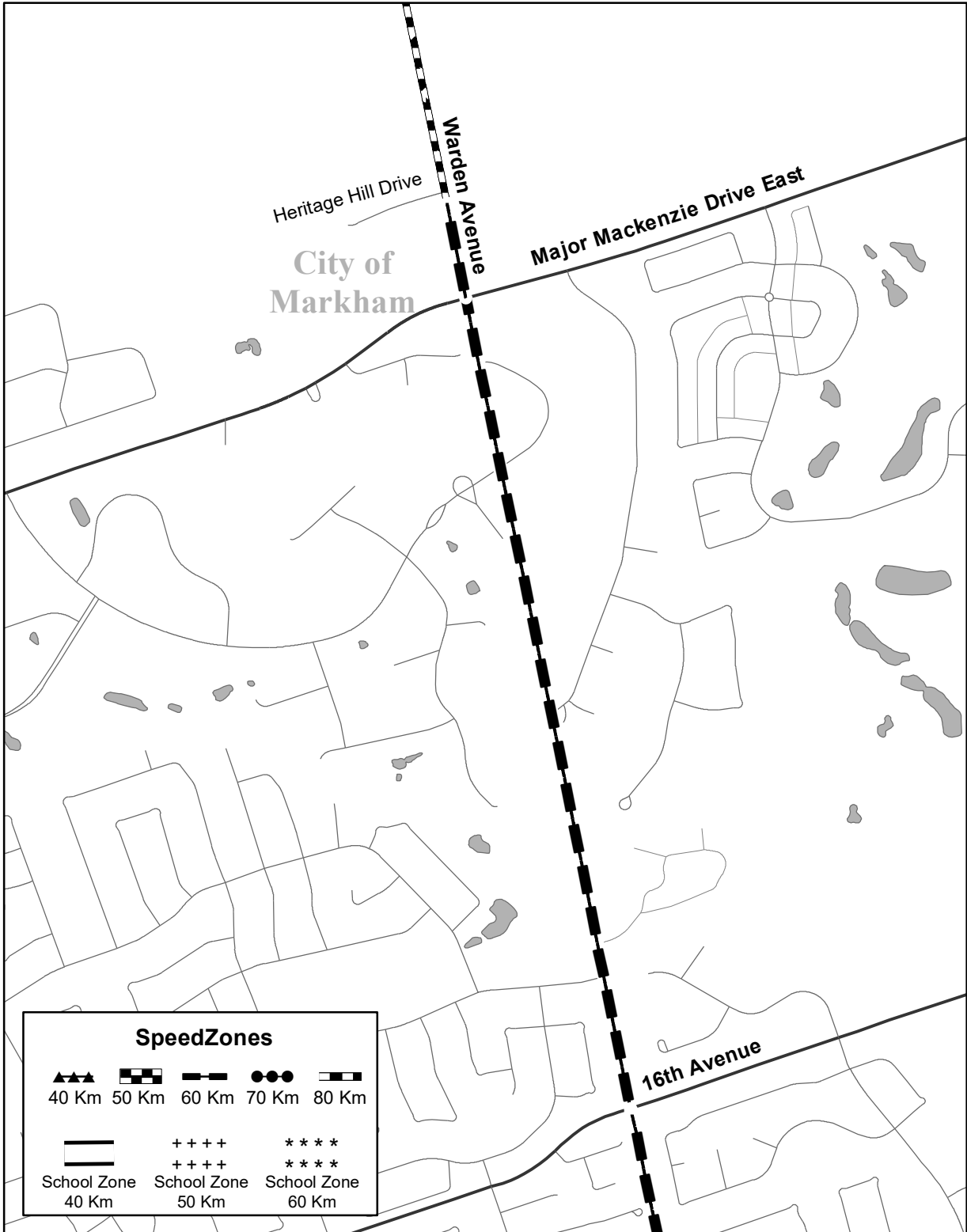


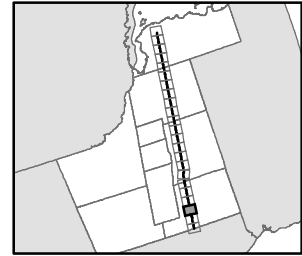
Regional Road #65



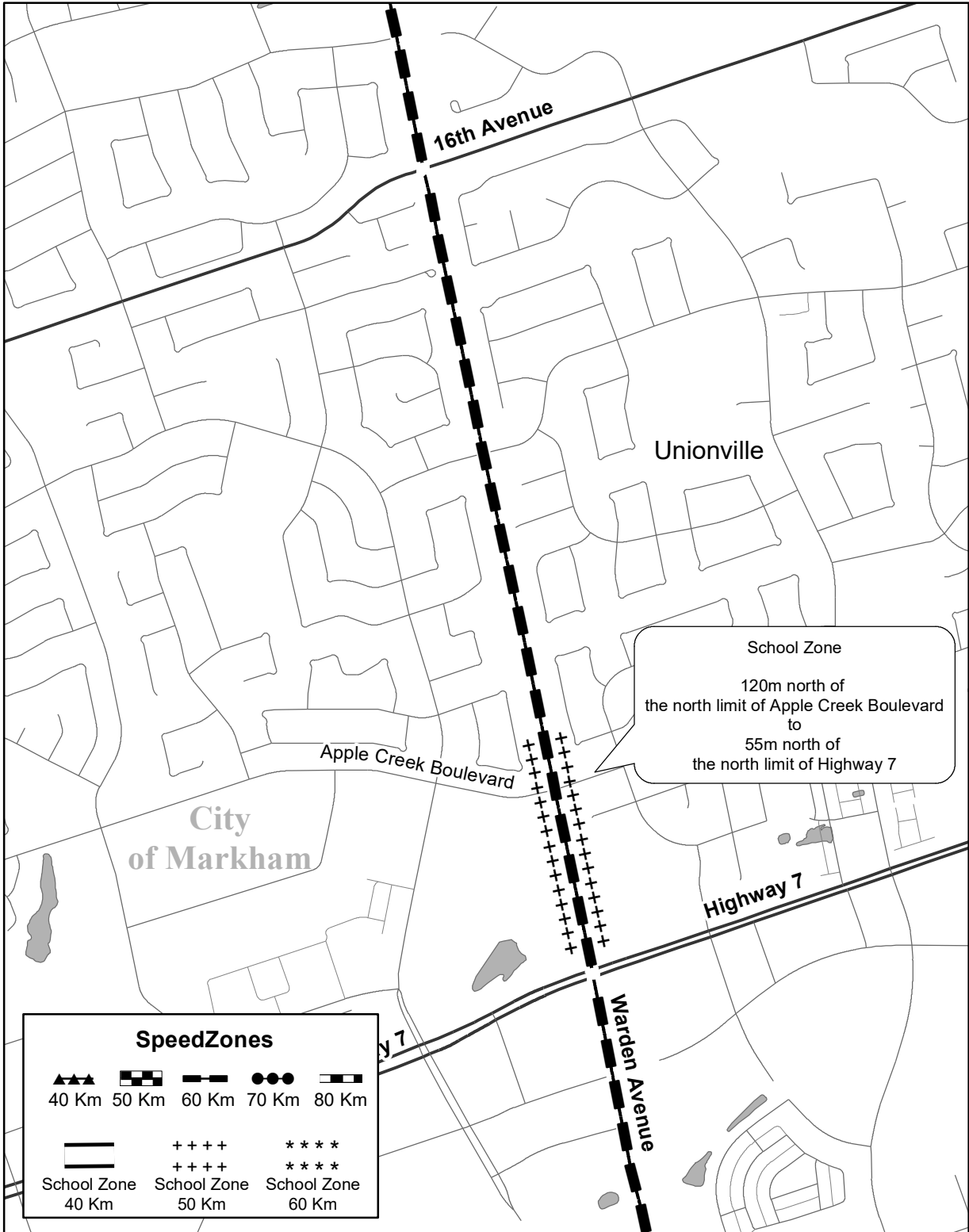


Regional Road #65

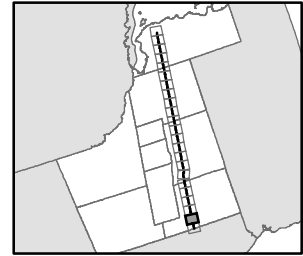




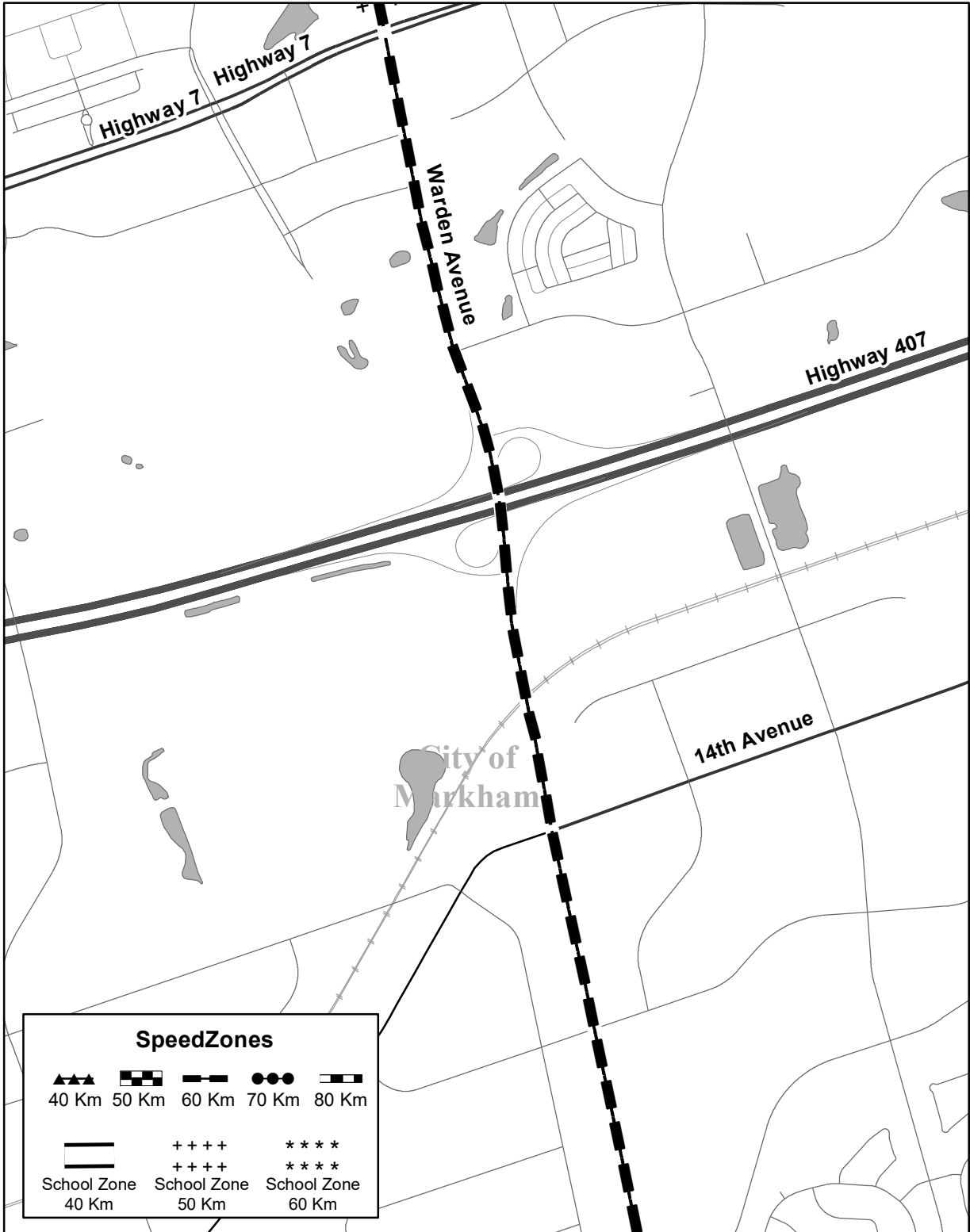
Regional Road #65

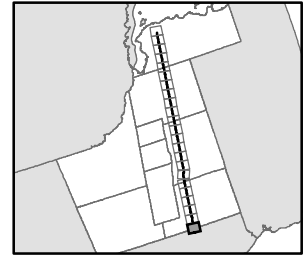


SpeedZones		
40 Km	50 Km	60 Km
70 Km	80 Km	
School Zone	School Zone	School Zone
40 Km	50 Km	60 Km



Regional Road #65





Regional Road #65

