

# ENHANCING CAPACITY AND PERFORMANCE ON CONGESTED ROADS




**MAP 2:**  
Current, planned and conceptual future road infrastructure.

## LEGEND

### Highway Network

-  Existing Highway
-  Existing Arterials
-  Committed Widening
-  New Capacity Expansion
-  New Planned and Conceptual Corridors
-  Existing and Future Managed Lane  
\* Managed Lane may include HOV Lane, HOT Lane, Express Toll lane, Bus-only lane and Truck-only lane.

### Additional Features

-  Greenbelt
-  First Nation Reserve
-  GGH Boundary  
\* The GGH study boundaries include parts of MNO regions 7, 8, and 9

