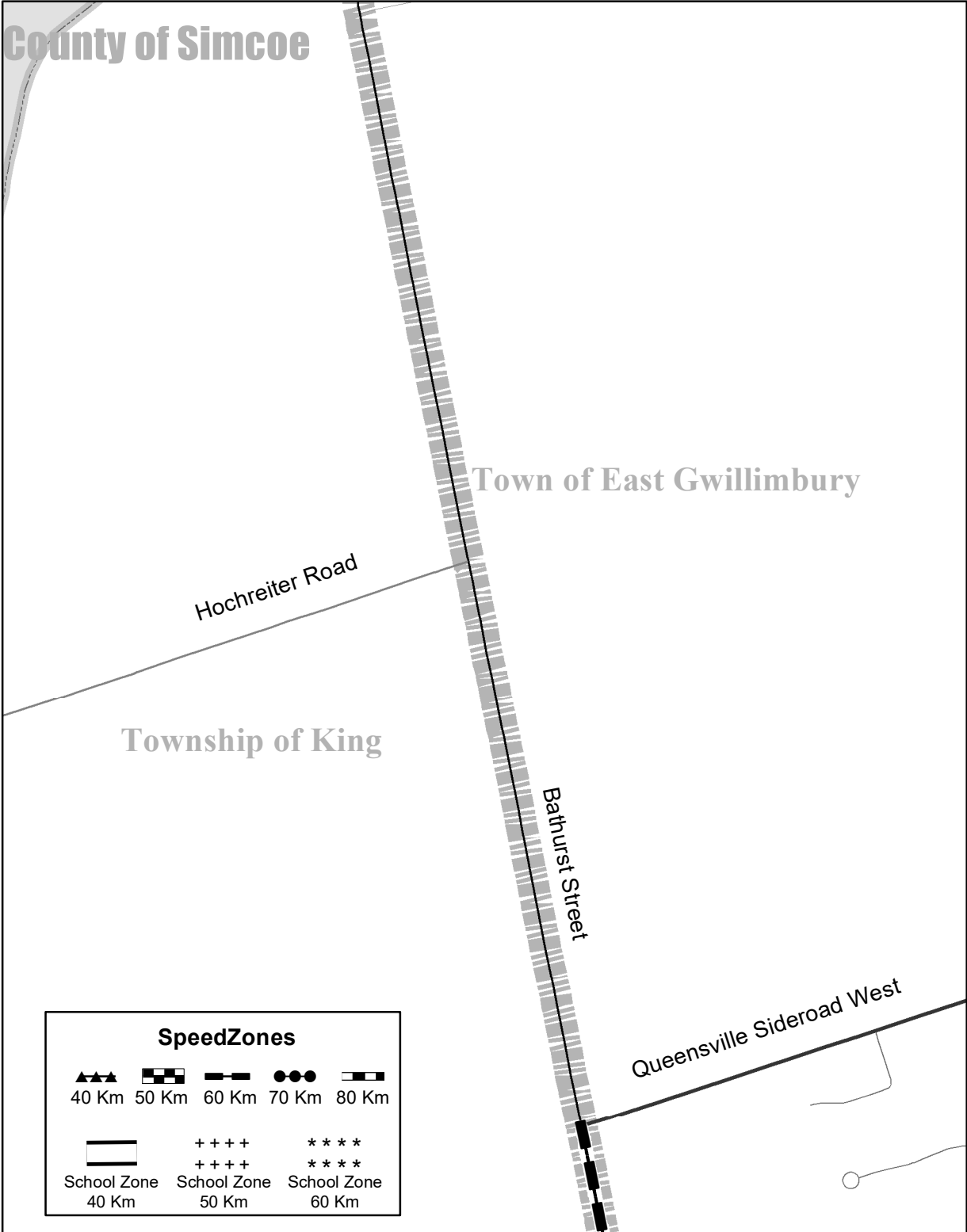
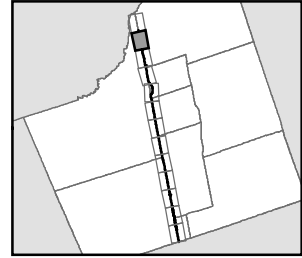
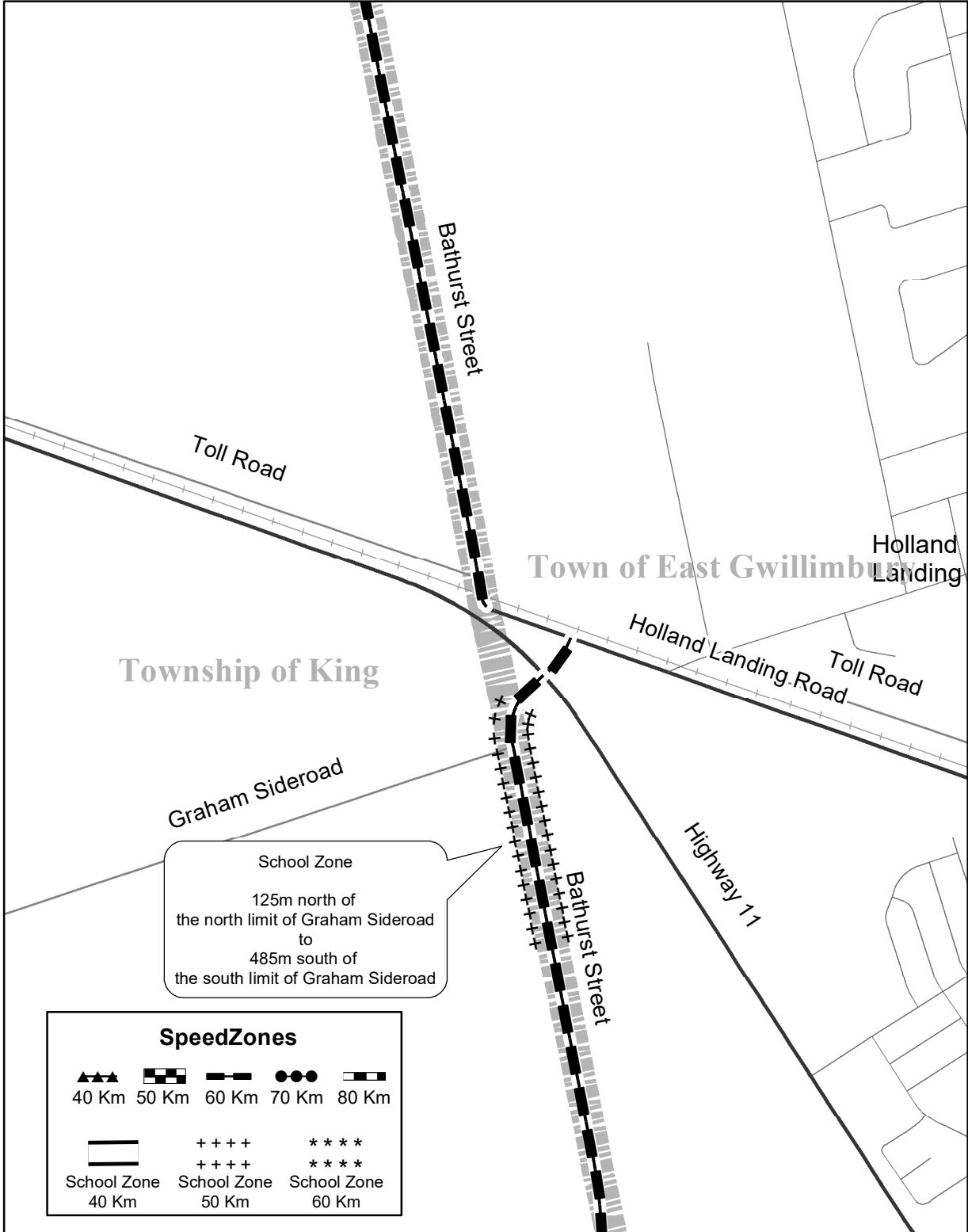


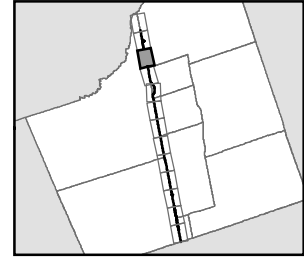
Regional Road #38



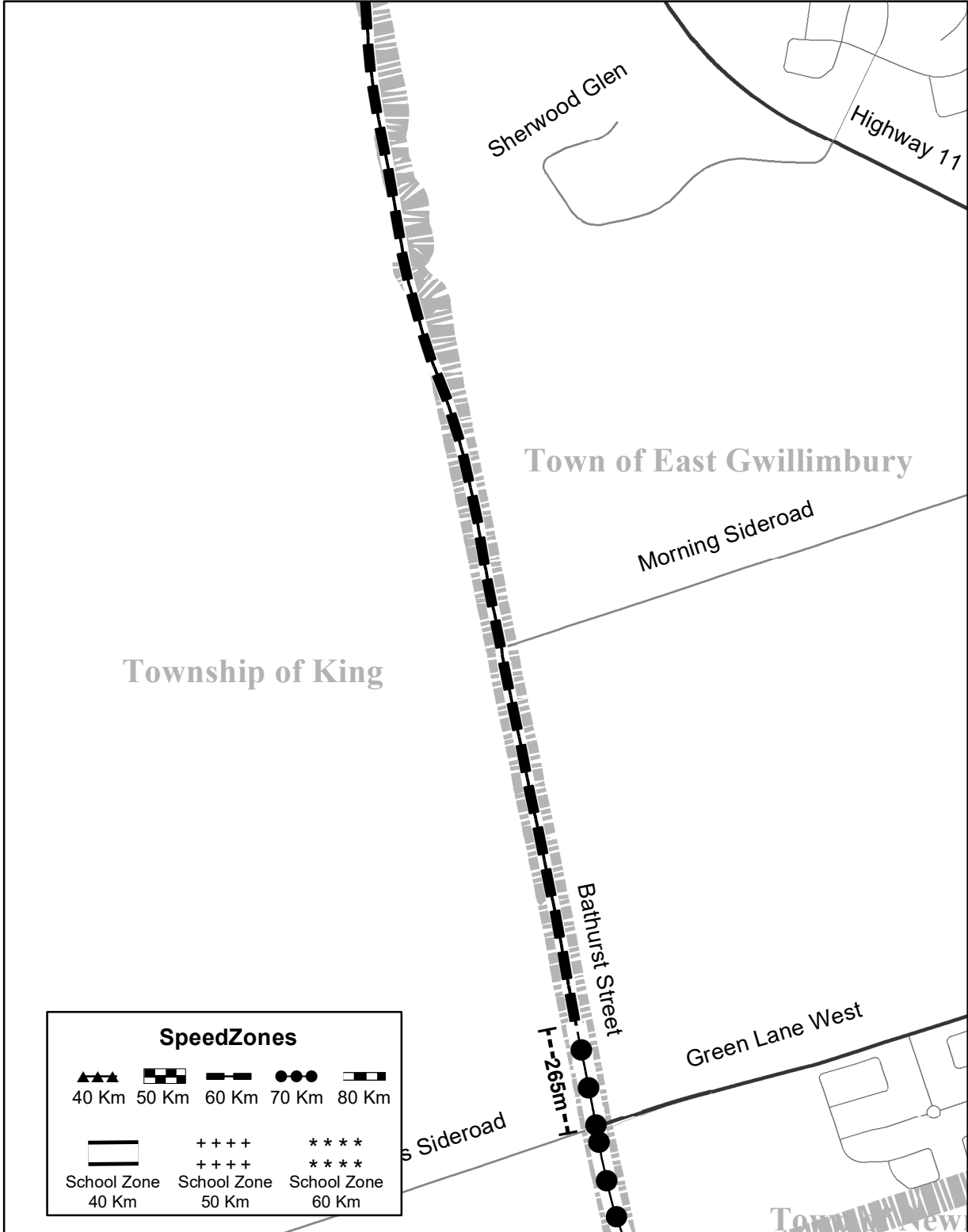


Regional Road #38

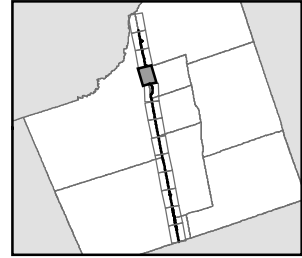




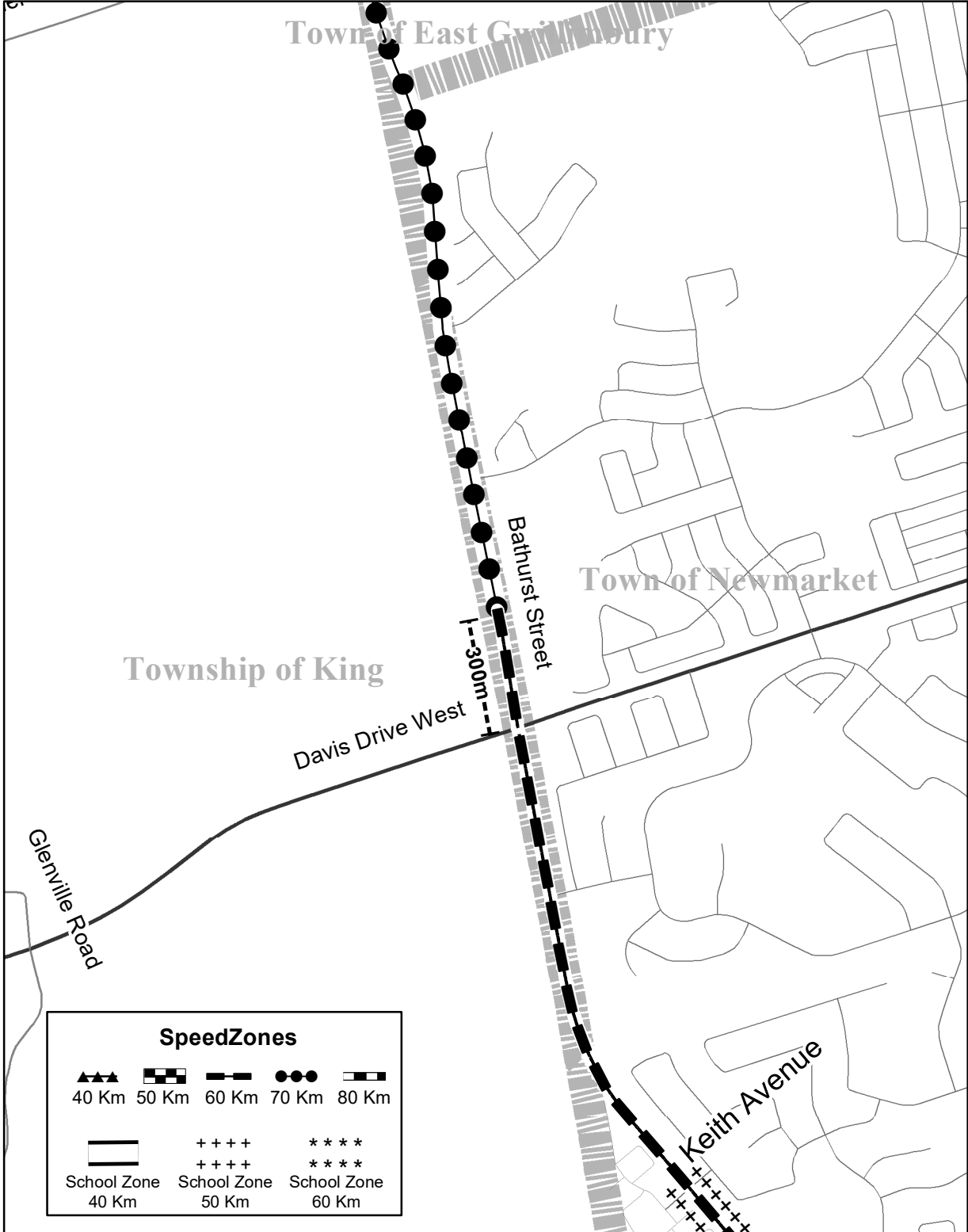
Regional Road #38

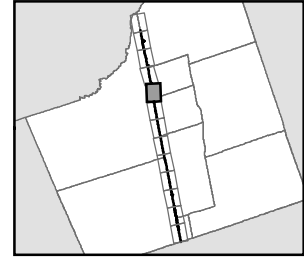


SpeedZones		
40 Km	50 Km	60 Km
70 Km	80 Km	
School Zone 40 Km	School Zone 50 Km	School Zone 60 Km

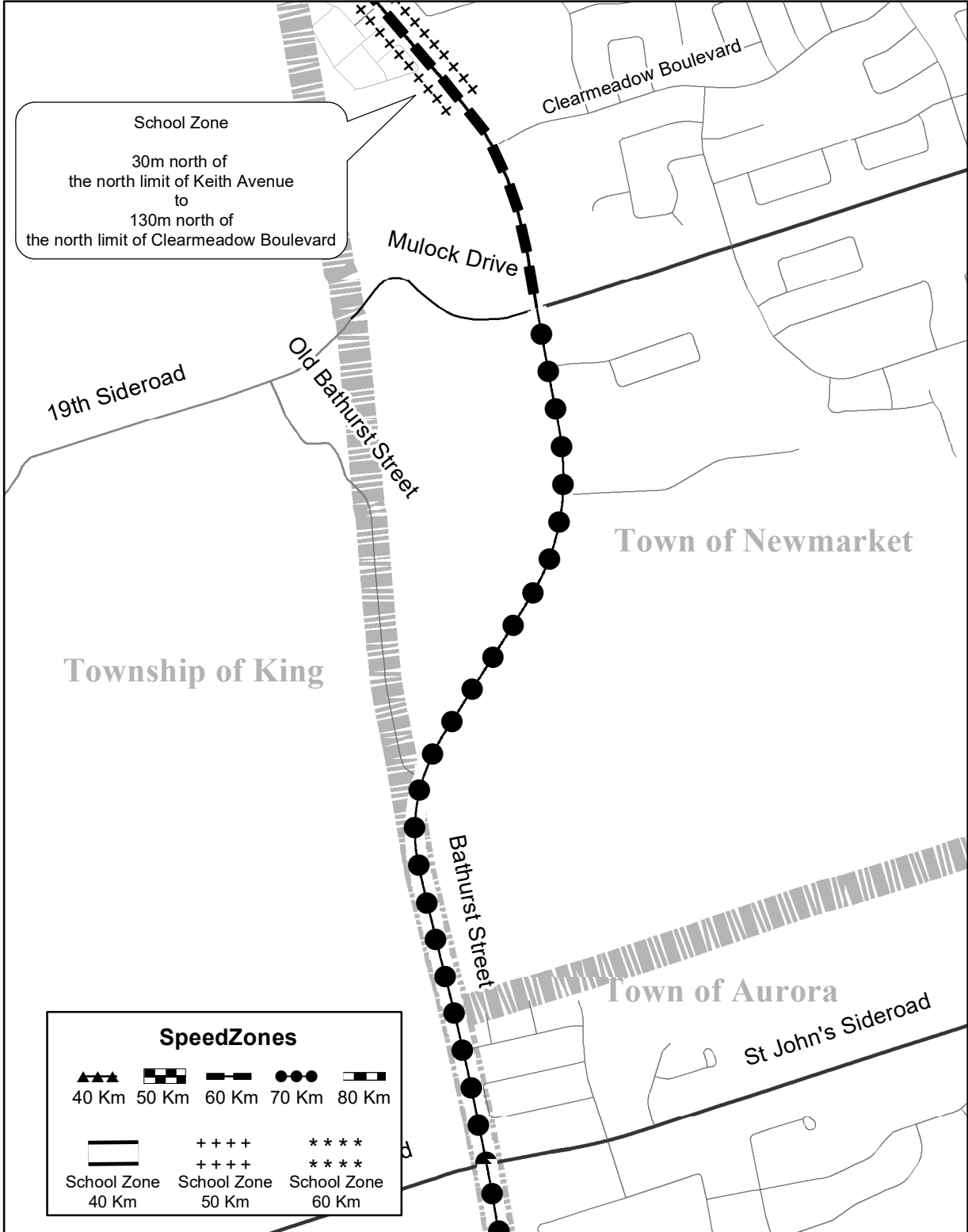


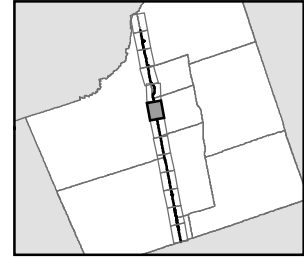
Regional Road #38



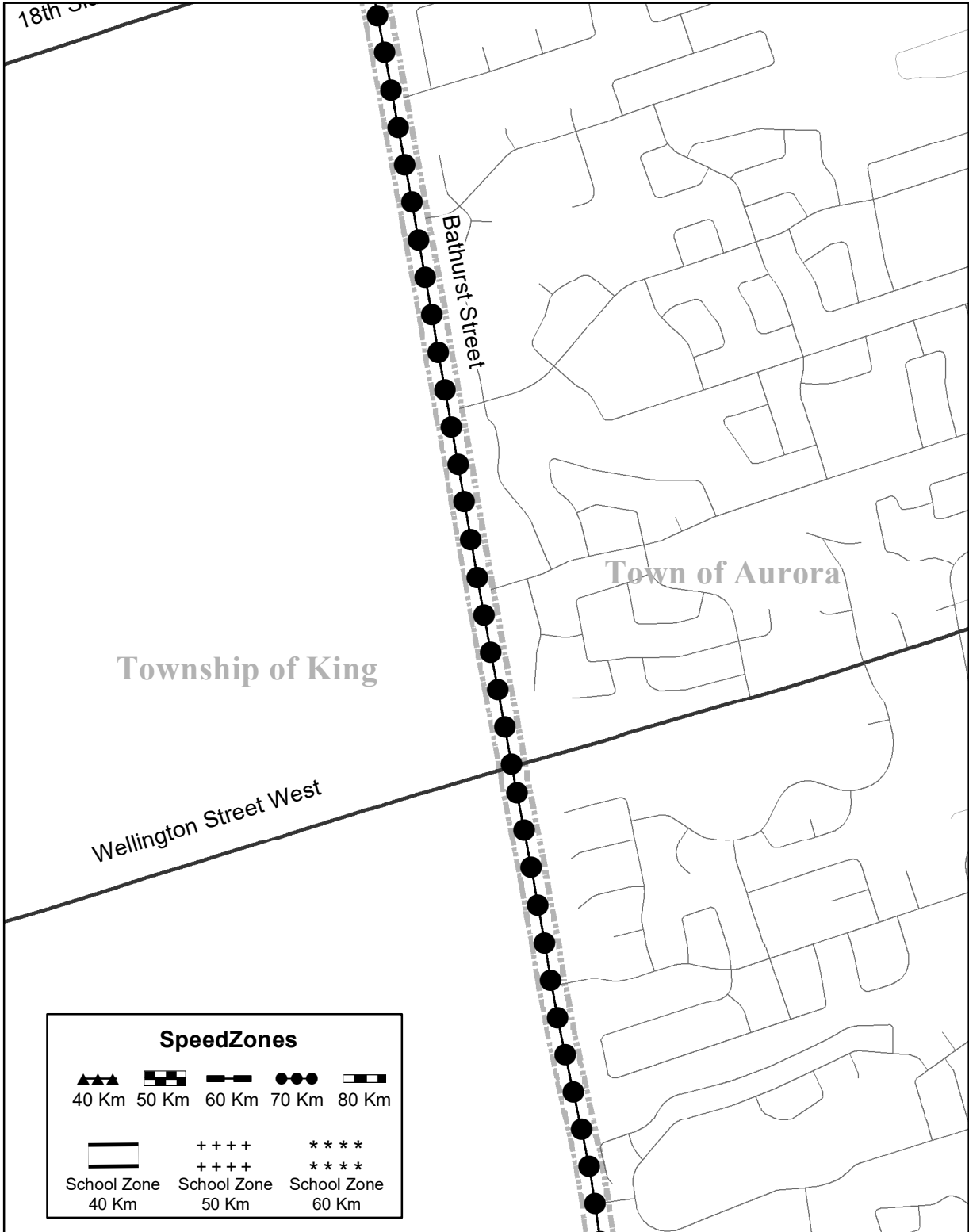


Regional Road #38

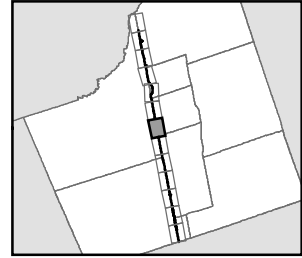




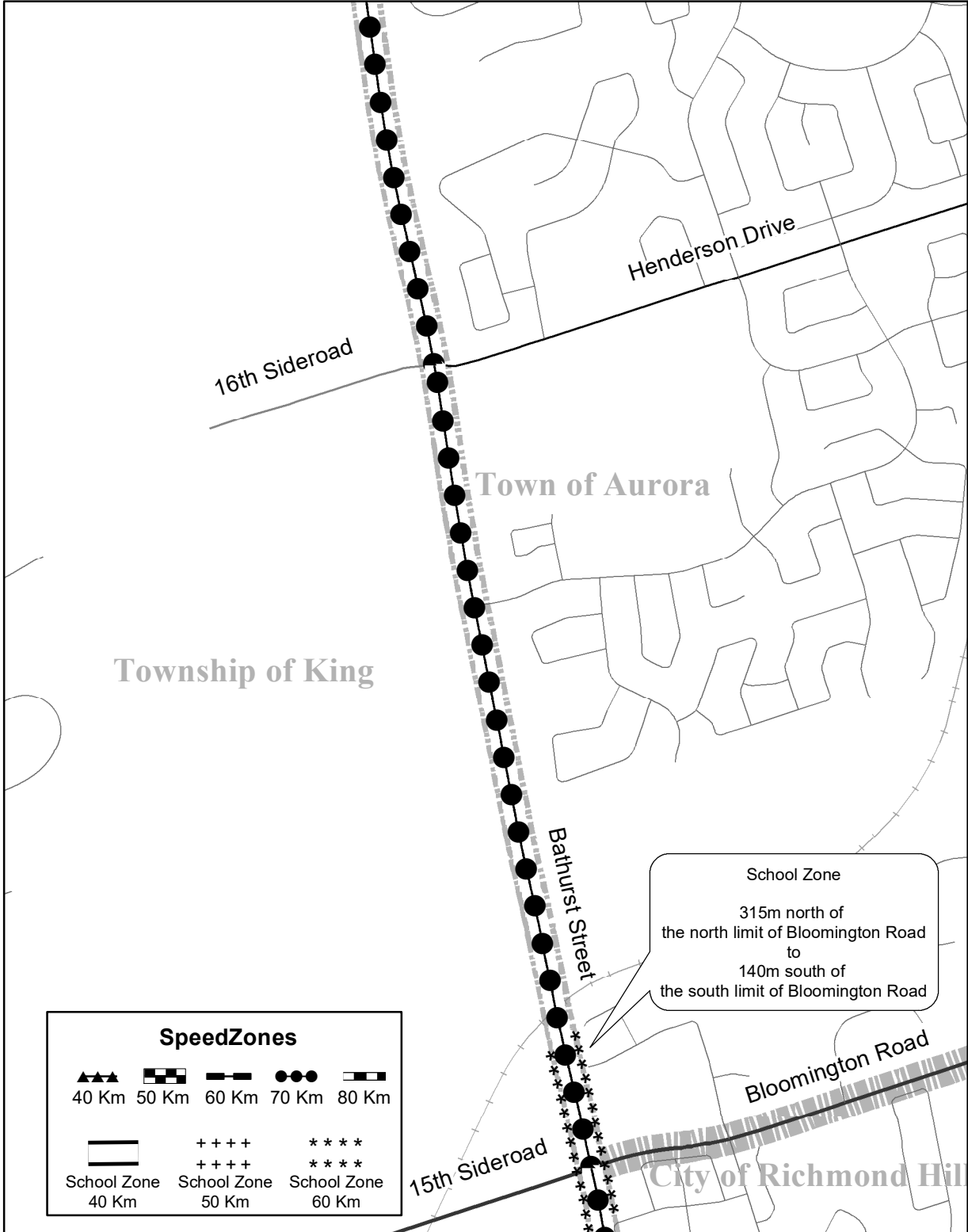
Regional Road #38



SpeedZones		
40 Km	50 Km	60 Km
70 Km	80 Km	
School Zone 40 Km	School Zone 50 Km	School Zone 60 Km

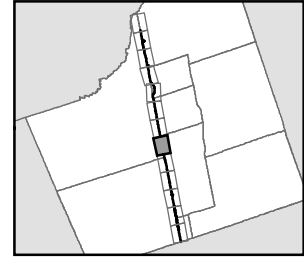


Regional Road #38

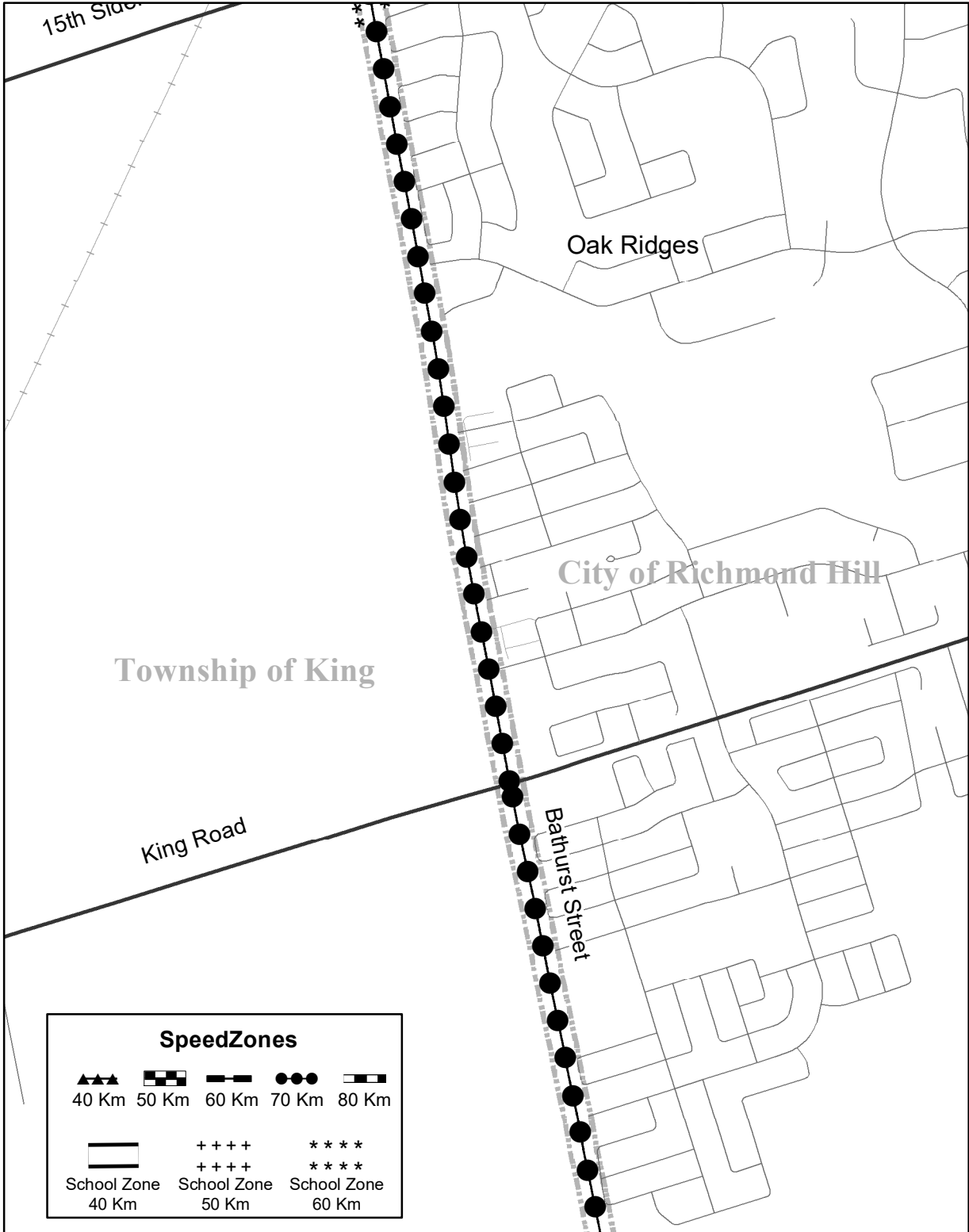


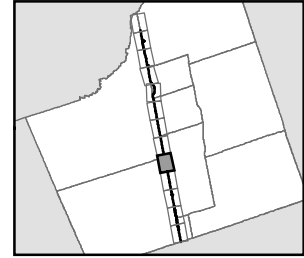
SpeedZones		
40 Km	50 Km	60 Km
70 Km	80 Km	80 Km
School Zone 40 Km	School Zone 50 Km	School Zone 60 Km

School Zone
315m north of
the north limit of Bloomington Road
to
140m south of
the south limit of Bloomington Road

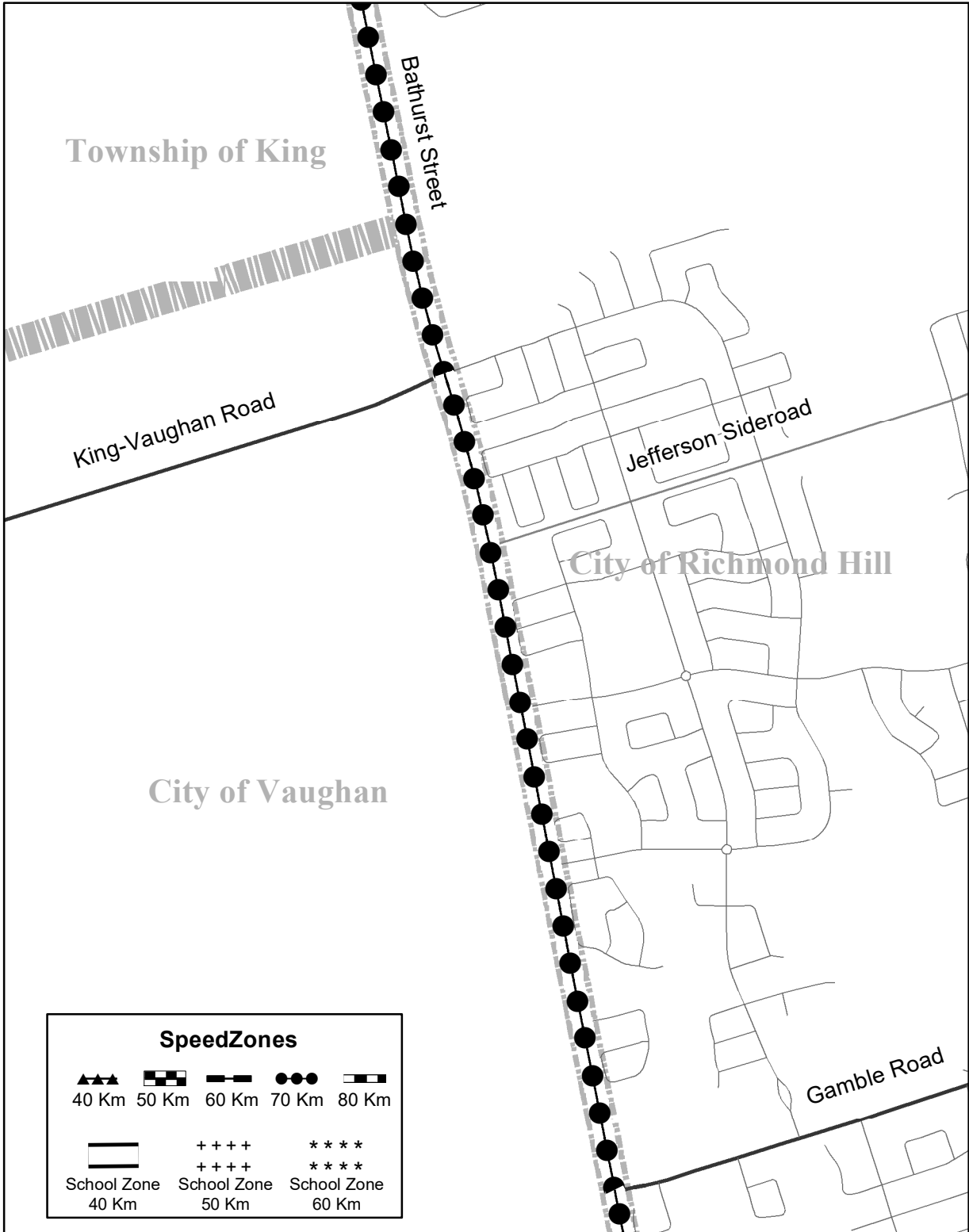


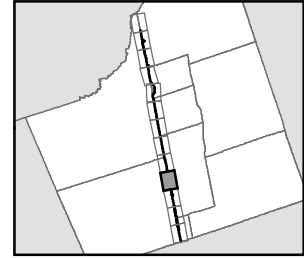
Regional Road #38



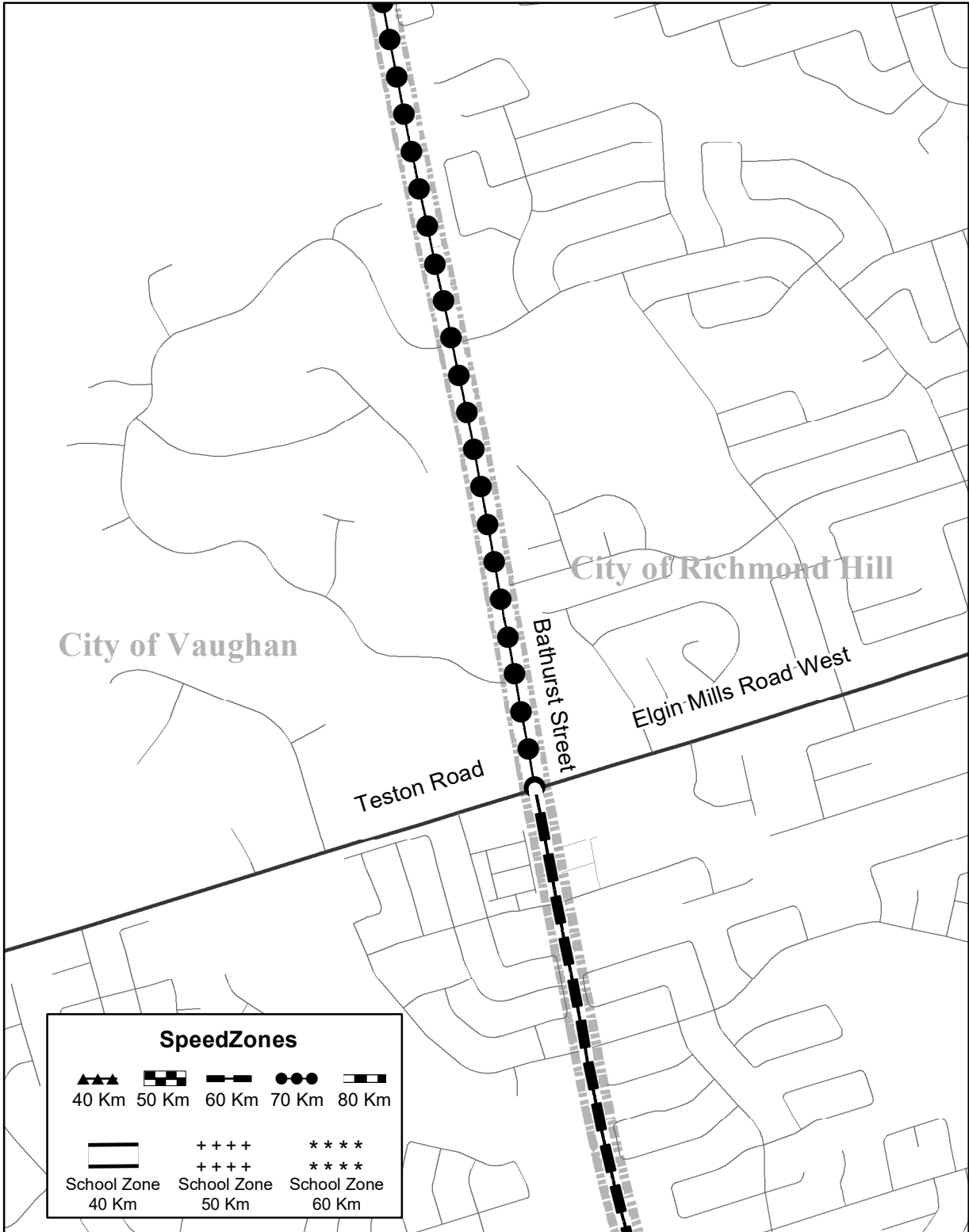


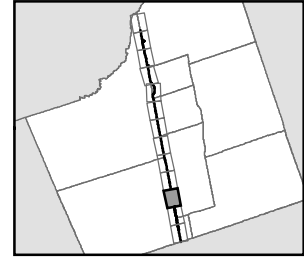
Regional Road #38



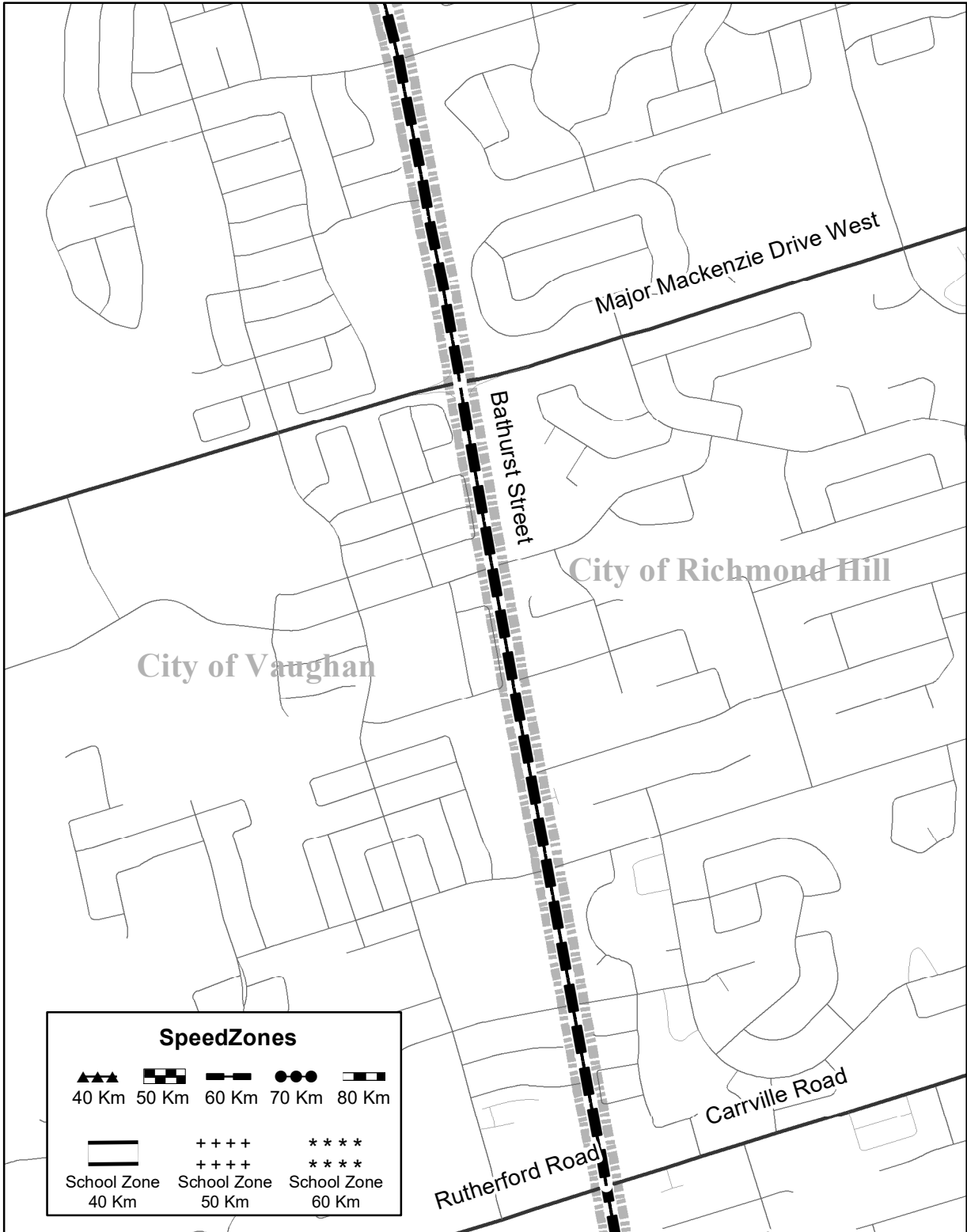


Regional Road #38

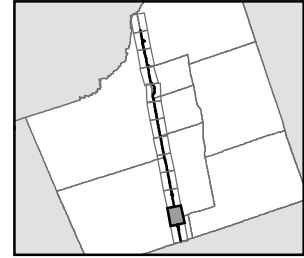




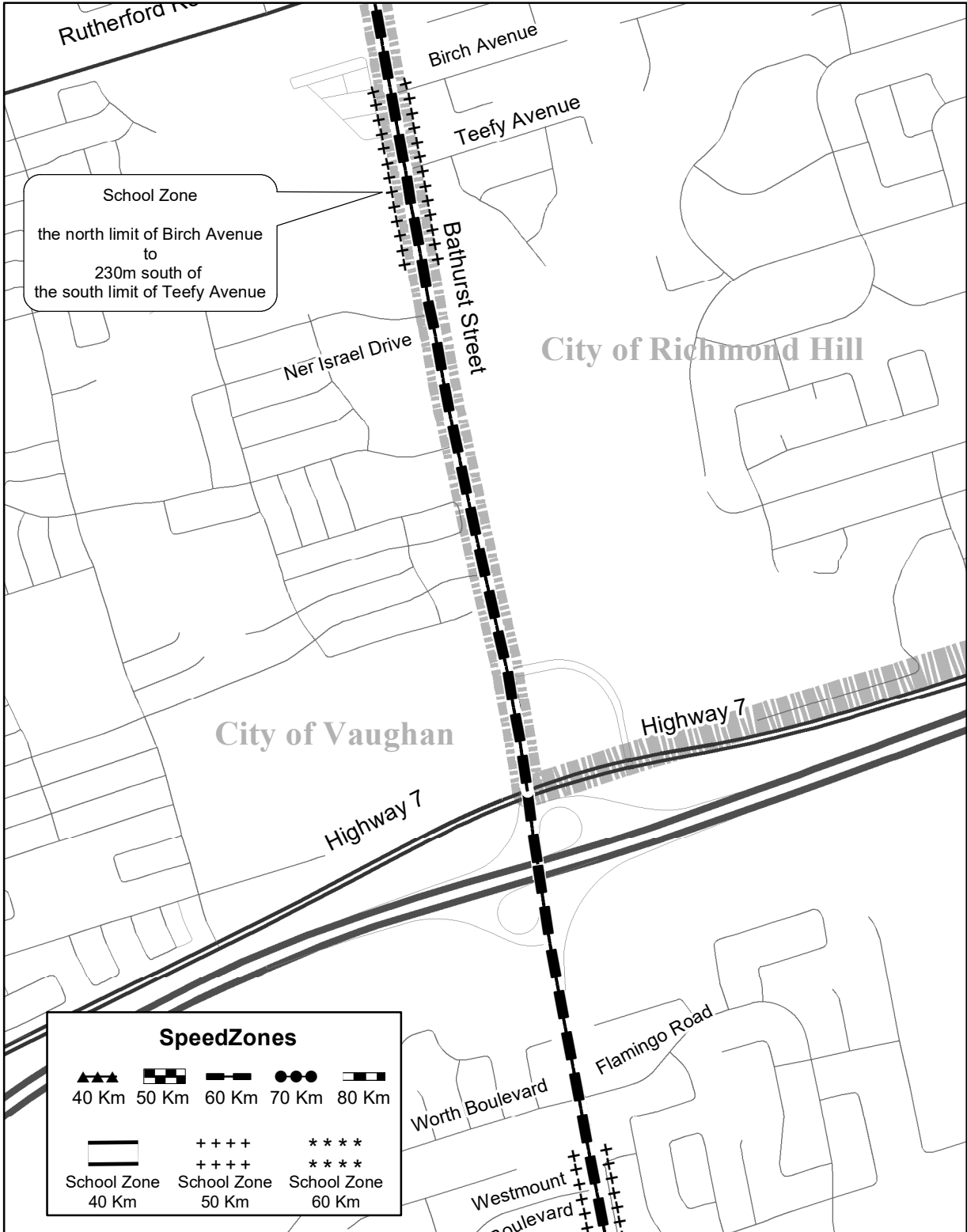
Regional Road #38

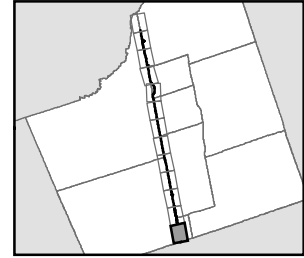


Speed Zones		
40 Km	50 Km	60 Km
70 Km	80 Km	
School Zone 40 Km	School Zone 50 Km	School Zone 60 Km



Regional Road #38





Regional Road #38

