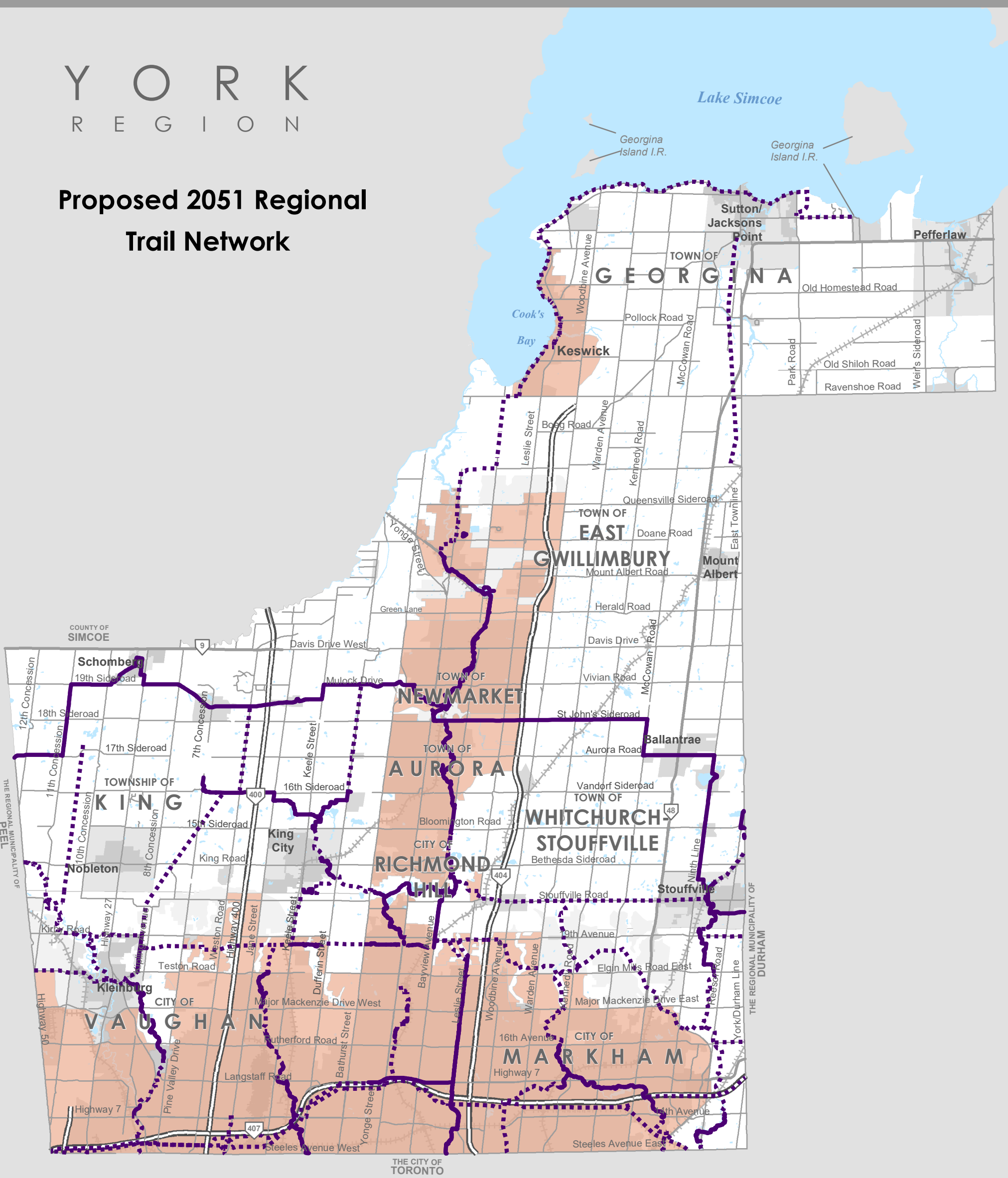




# YORK REGION


## Proposed 2051 Regional Trail Network







### Trails of Regional Significance

-  Existing Region-Wide Trail Network
-  Proposed Region-Wide Trail Network

### Base

-  Urban Boundary

### BASE MAP INFORMATION

-  Provincial Freeway
-  Provincial Highway
-  Road
-  Railway



Maps are considered preliminary and subject to change through the TMP Update

Produced by:  
Transportation and Infrastructure Planning  
Transportation Services  
© Copyright, The Regional Municipality of York, September 2021

© Copyright, The Regional Municipalities of Durham and Peel, County of Simcoe, City of Toronto  
\* Includes © Queen's Printer for Ontario 2003-2021

Day Month, Year: 27 September 2021