







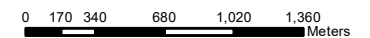
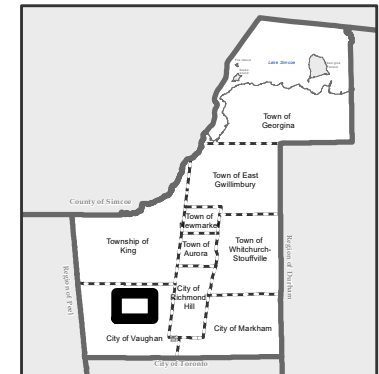
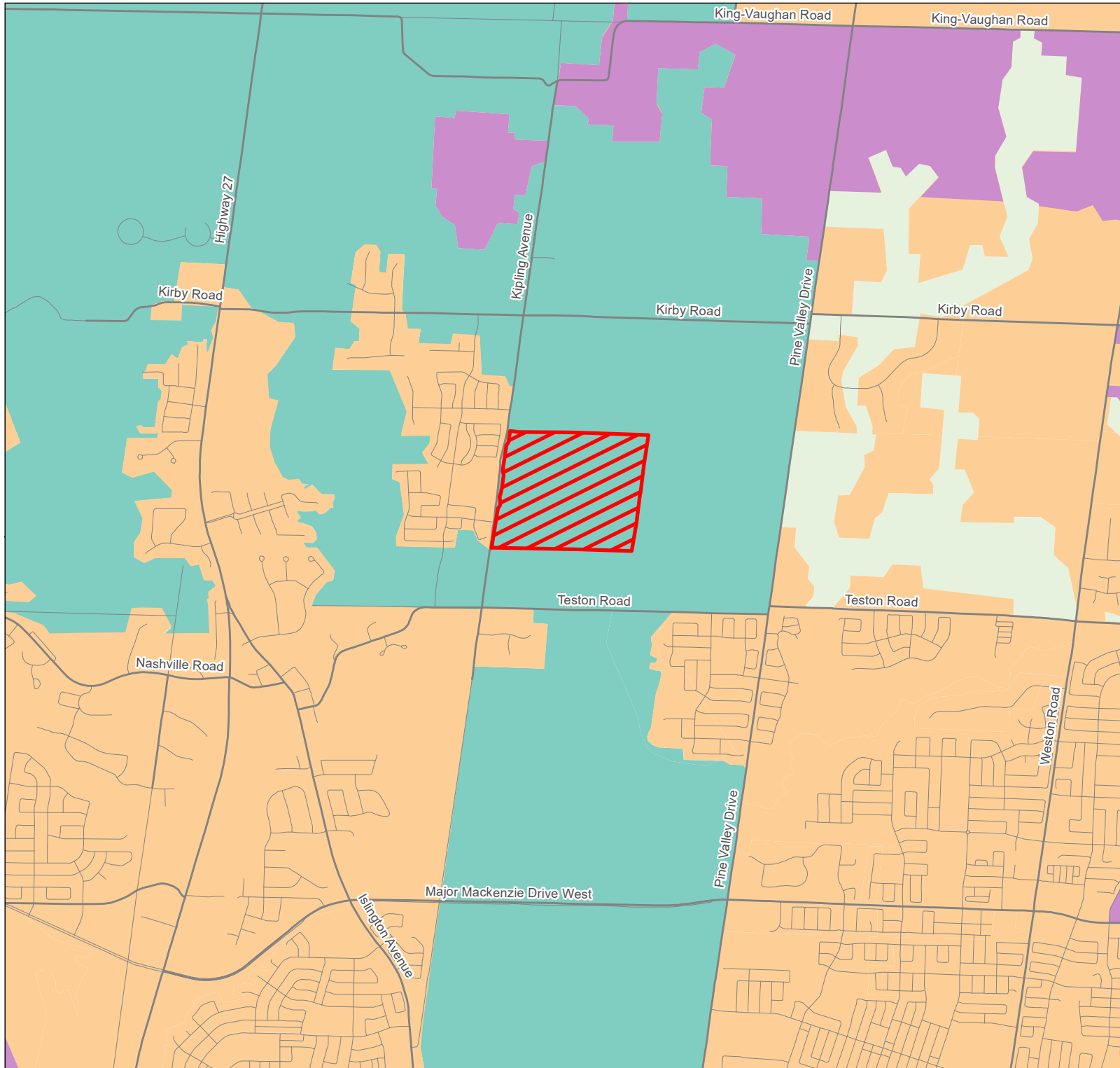
Map 1

Draft ROP 2021 - Land Use Designations

10951 Kipling Avenue, Vaughan

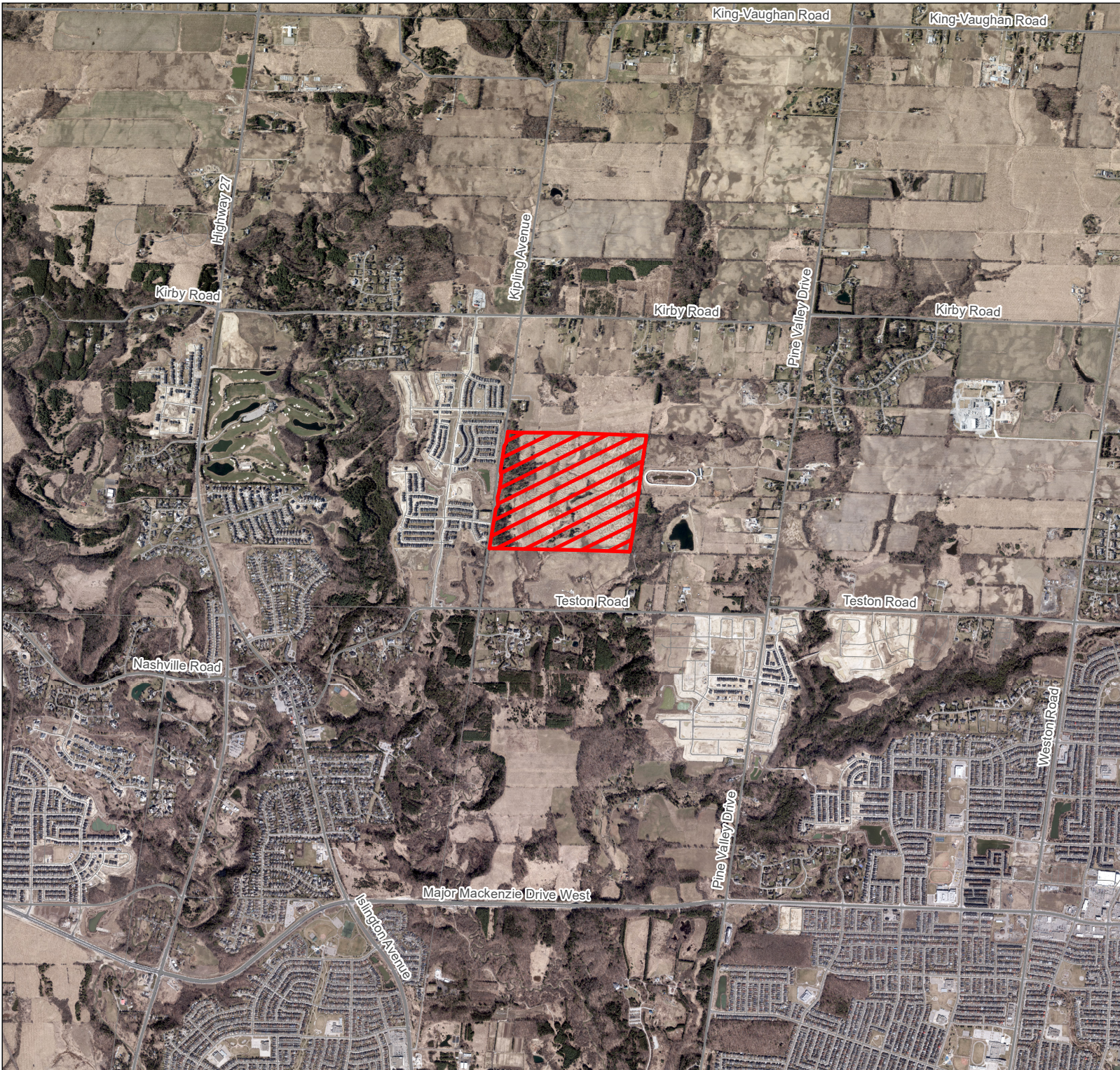
Legend

-  10951 Kipling Avenue
-  Employment Area
-  Community Area
-  Agricultural Area
-  Rural Area
-  Roads



Produced by:
The Regional Municipality of York Planning and Economic
Development, Corporate Services
March 2022



Data: © Queen's Printer for Ontario
2003-2022

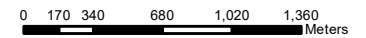
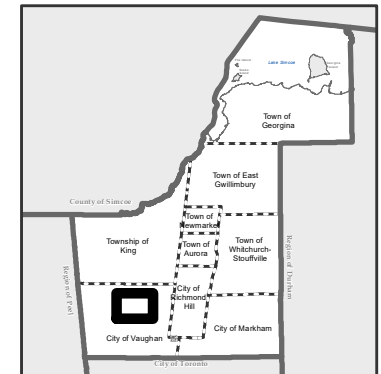


Map 2

10951 Kipling Avenue, Vaughan

Legend

-  10951 Kipling Avenue
-  Roads



Produced by:
The Regional Municipality of York Planning and Economic
Development, Corporate Services
March 2022

Data: © Queen's Printer for Ontario
2003-2022