








York Region's Rapid Transit Network

34 km of dedicated lanes for bus rapid transit, bus terminals, and two subway extensions supporting growth and shaping York Region's future

-  Open Rapidways
-  Future Rapidways
-  Viva Curbside
-  Line 1 Extension
-  Yonge North Subway Extension
-  GO Expansion / Metrolinx
-  Terminals [current and future]



The map is not to scale.