








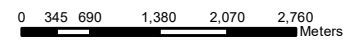
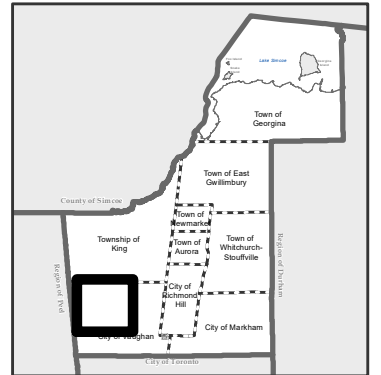


**Map 1**  
**Draft ROP 2021 -**  
**Land Use Designations**  
 Block 66E, Vaughan

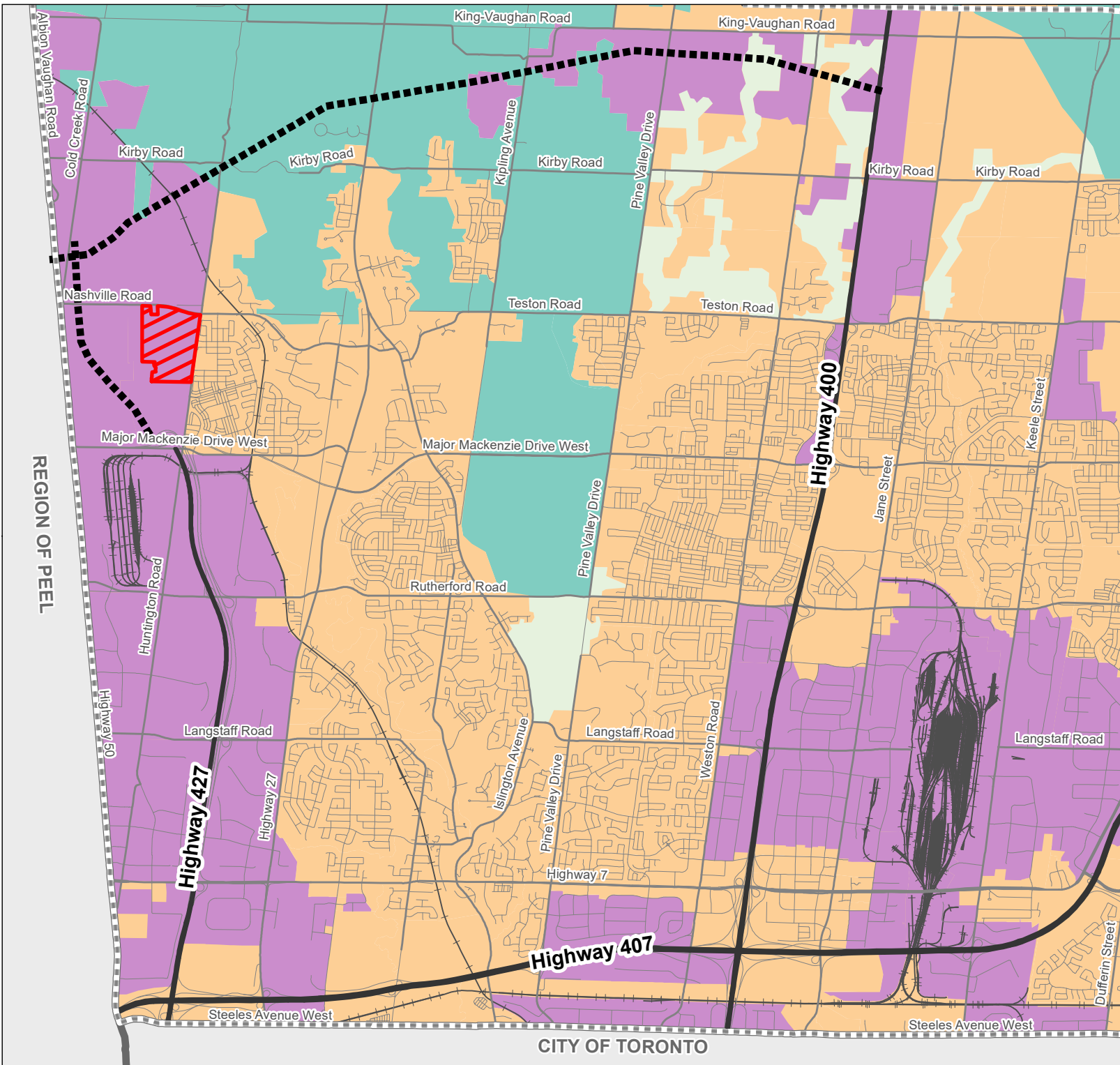
**Legend**

-  Block 66E
-  Employment Area
-  Community Area
-  Agricultural Area
-  Rural Area
-  Roads
-  Highways
-  Potential Freeway
-  Railway



Produced by:  
 The Regional Municipality of York Planning and Economic  
 Development, Corporate Services  
 March 2022

Data: © Queen's Printer for Ontario  
 2003-2022



**SUBJECT LANDS**  
(PROPOSED COMMUNITY AREA)

