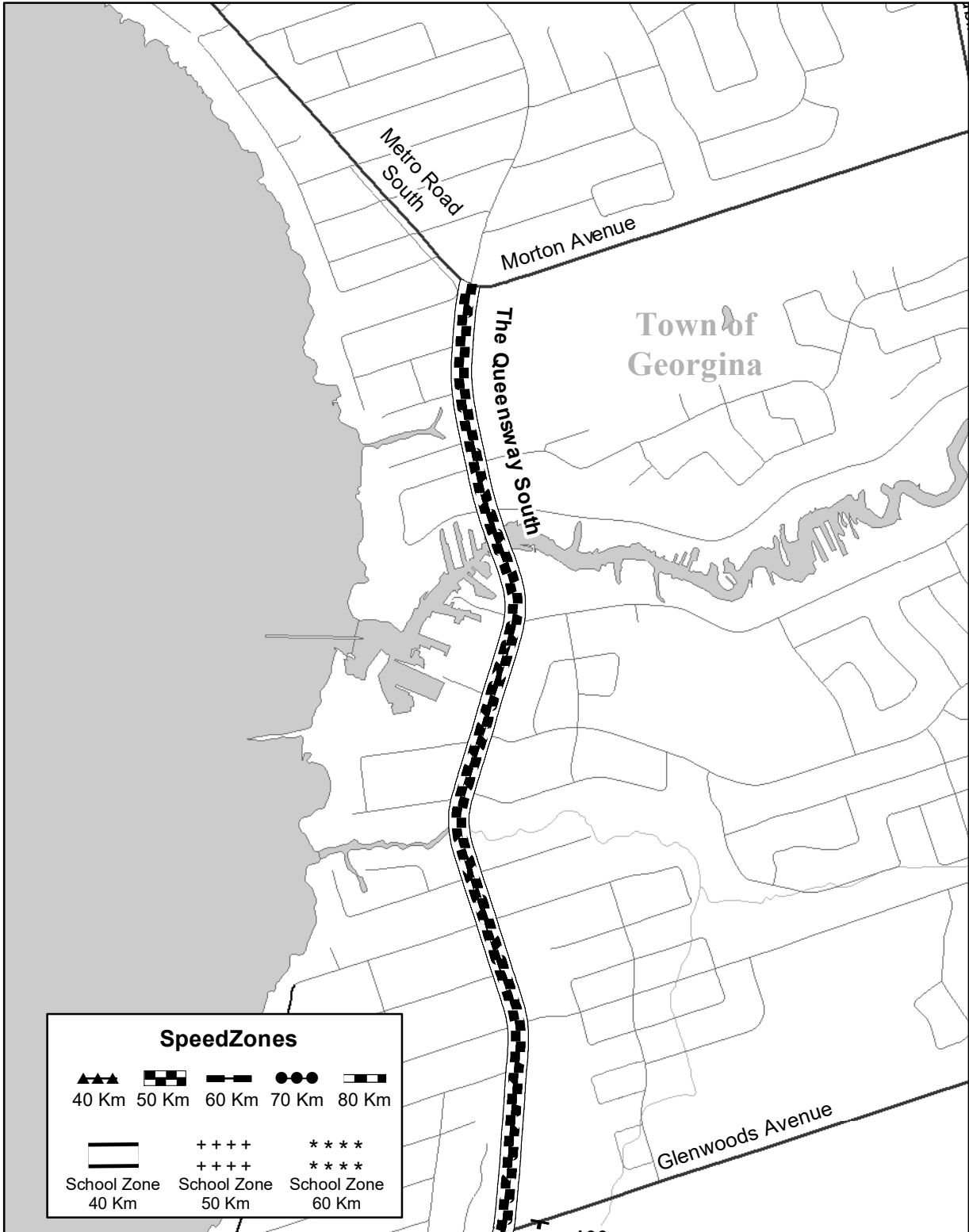
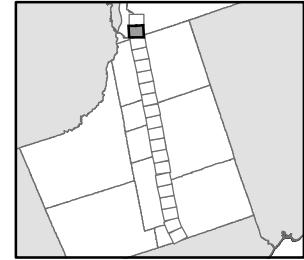
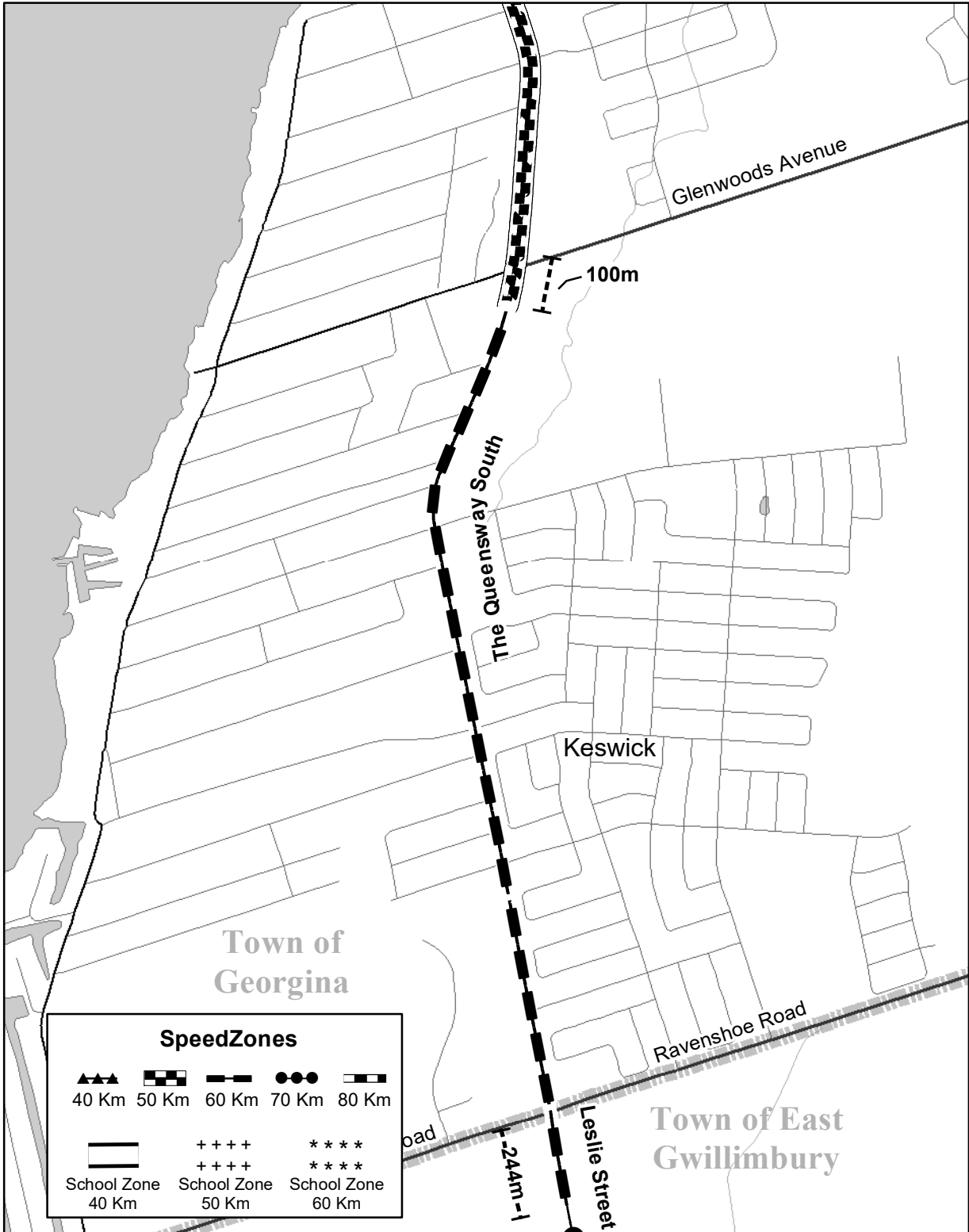


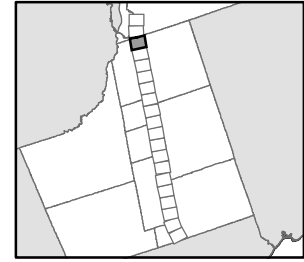
### Regional Road #12



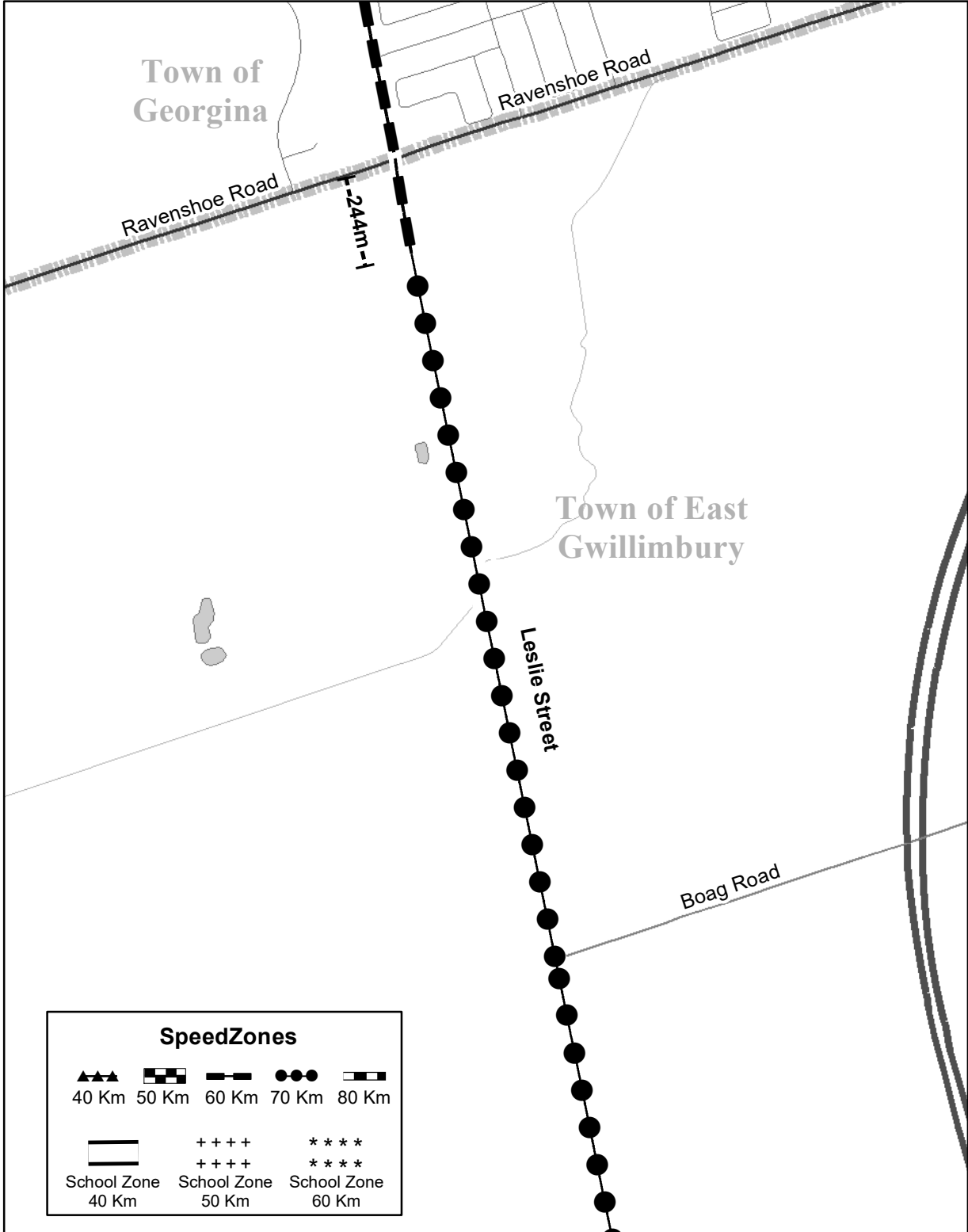


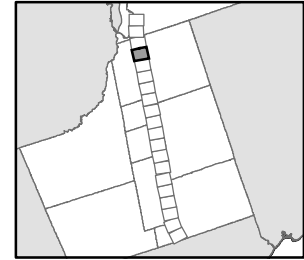
### Regional Road #12



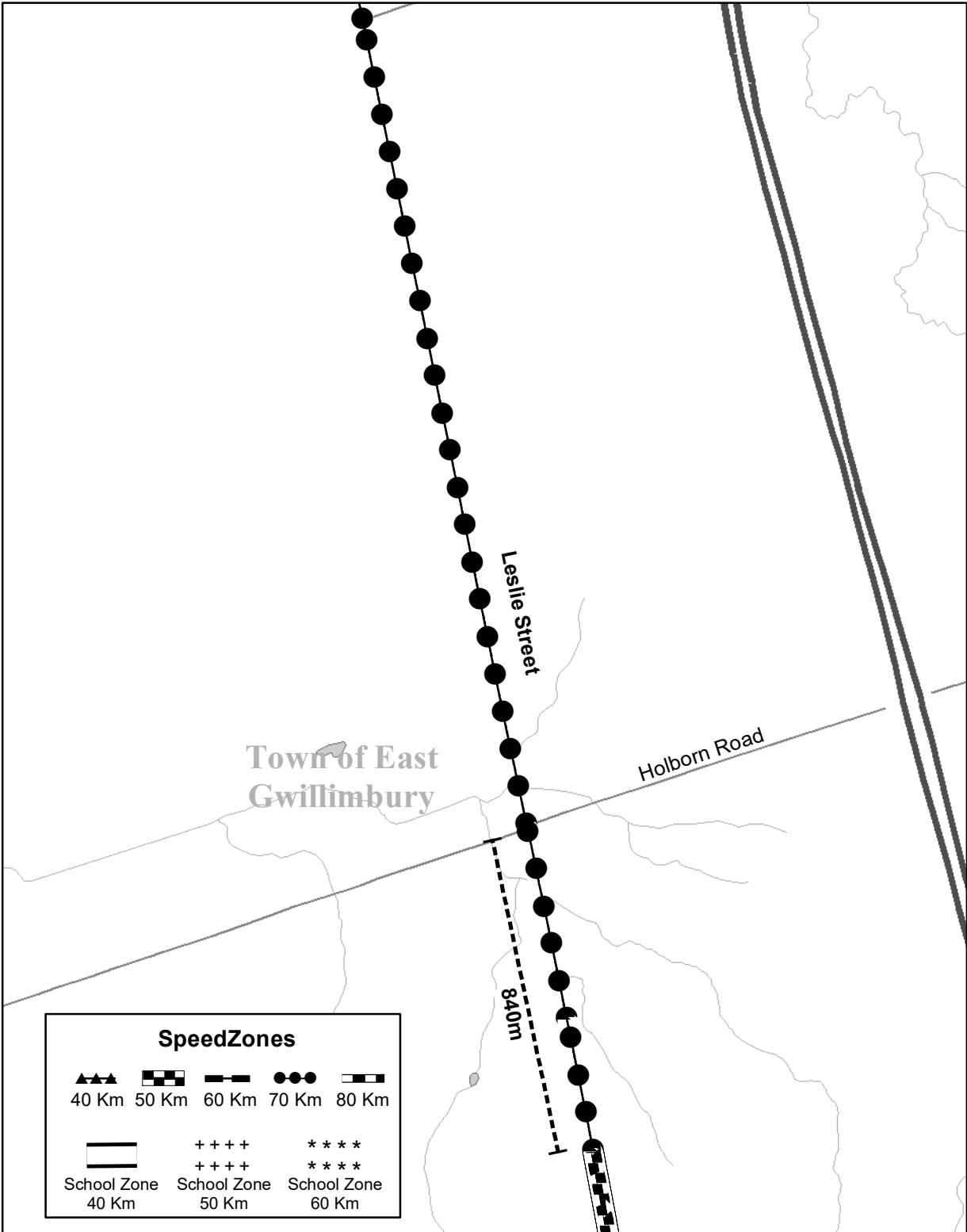


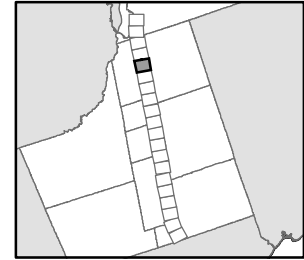
### Regional Road #12



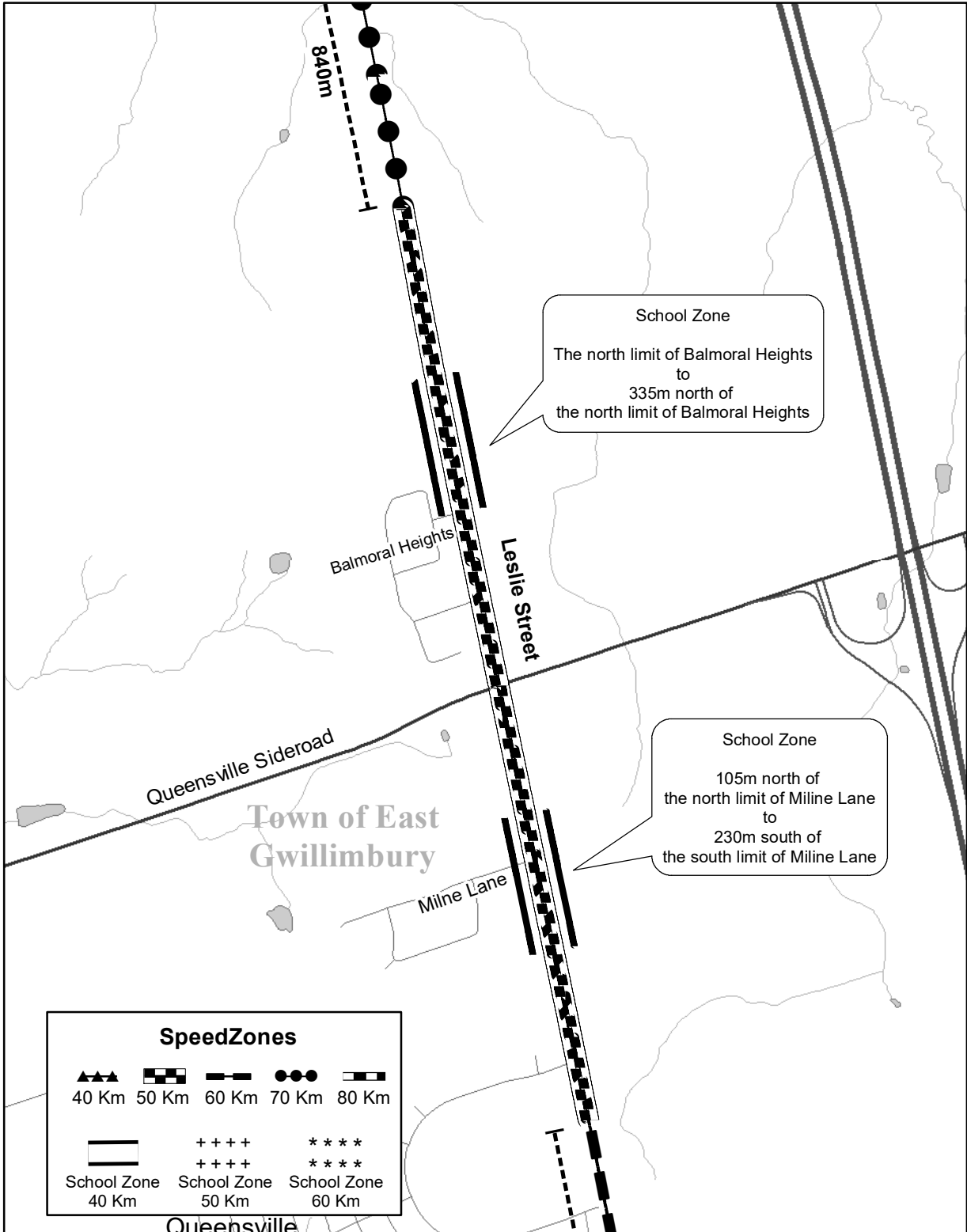


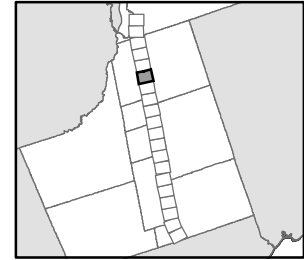
### Regional Road #12



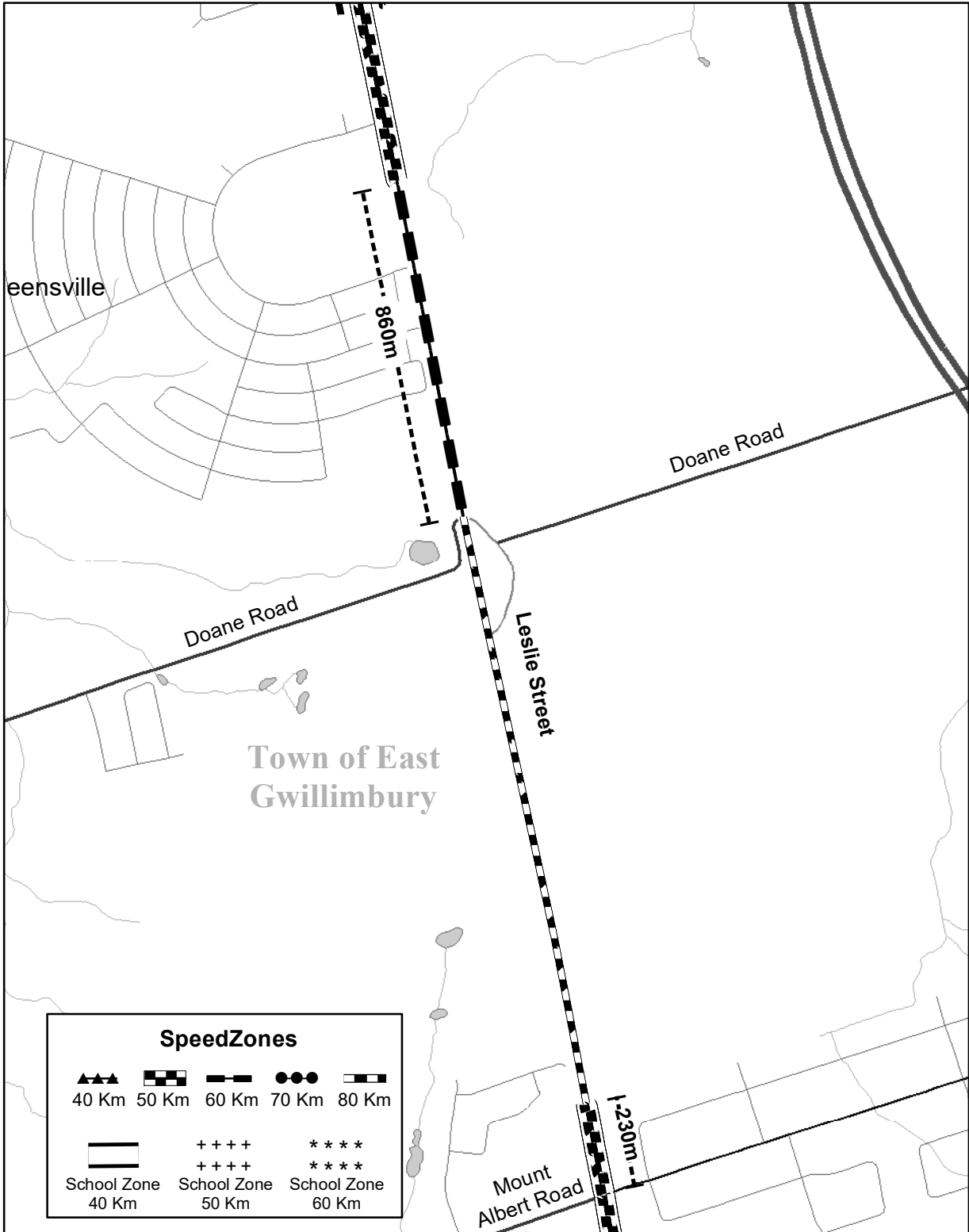


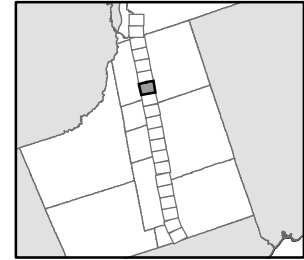
### Regional Road #12



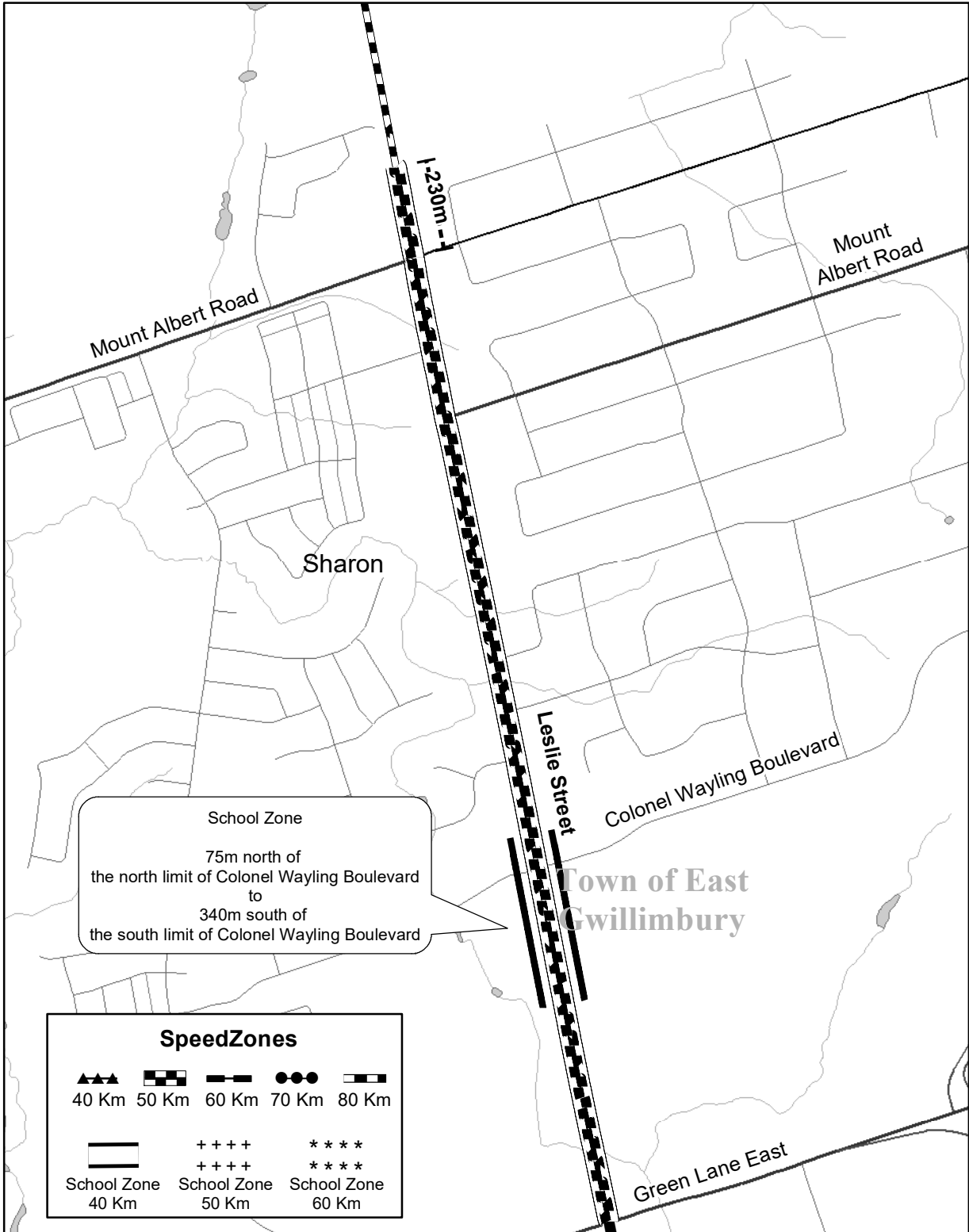


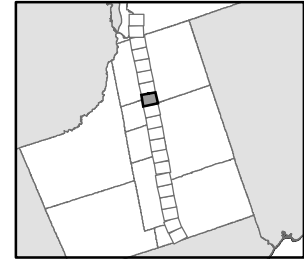
### Regional Road #12



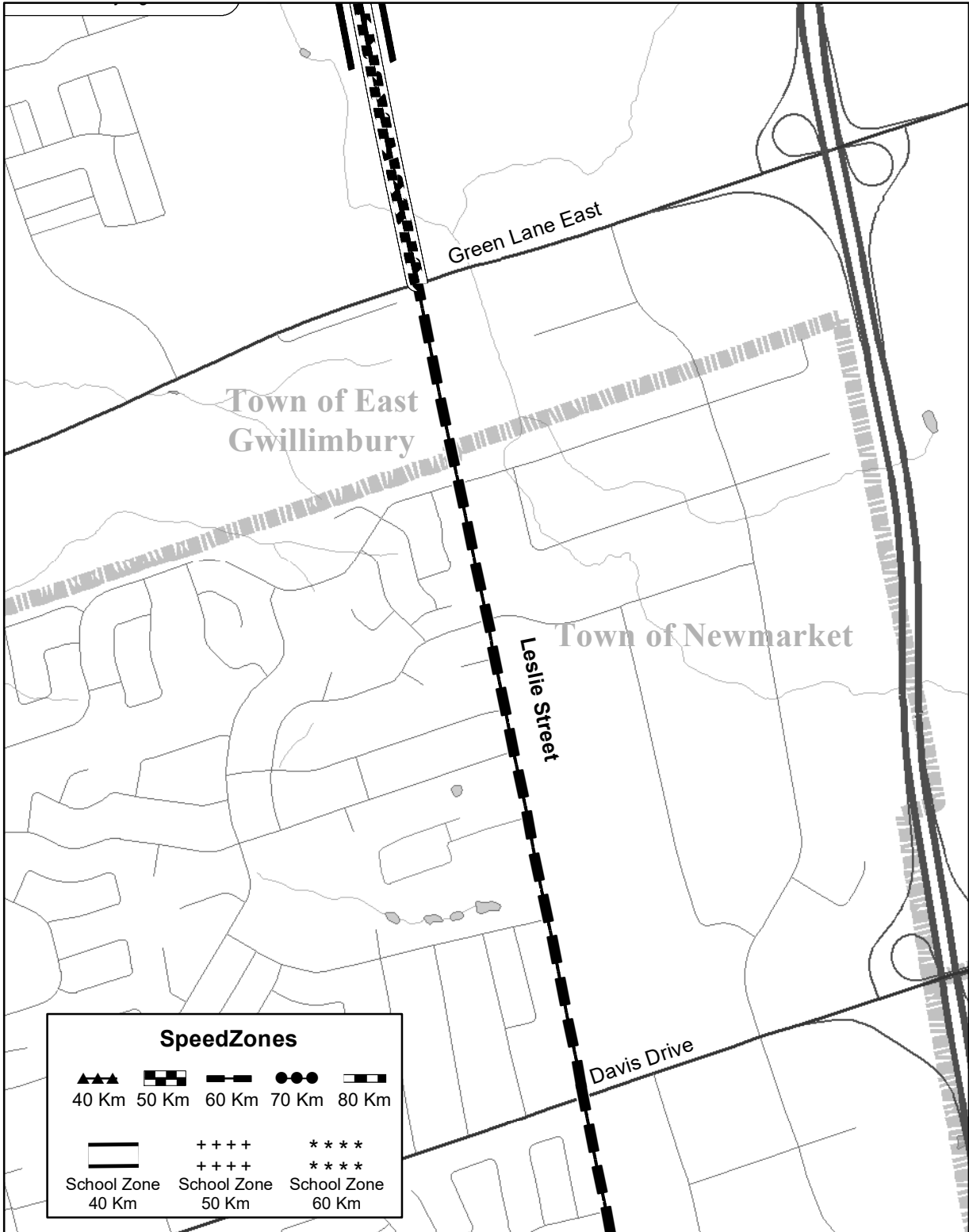


### Regional Road #12

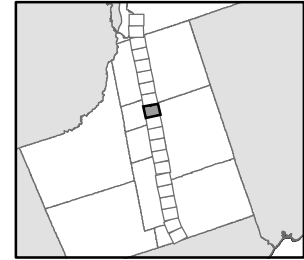




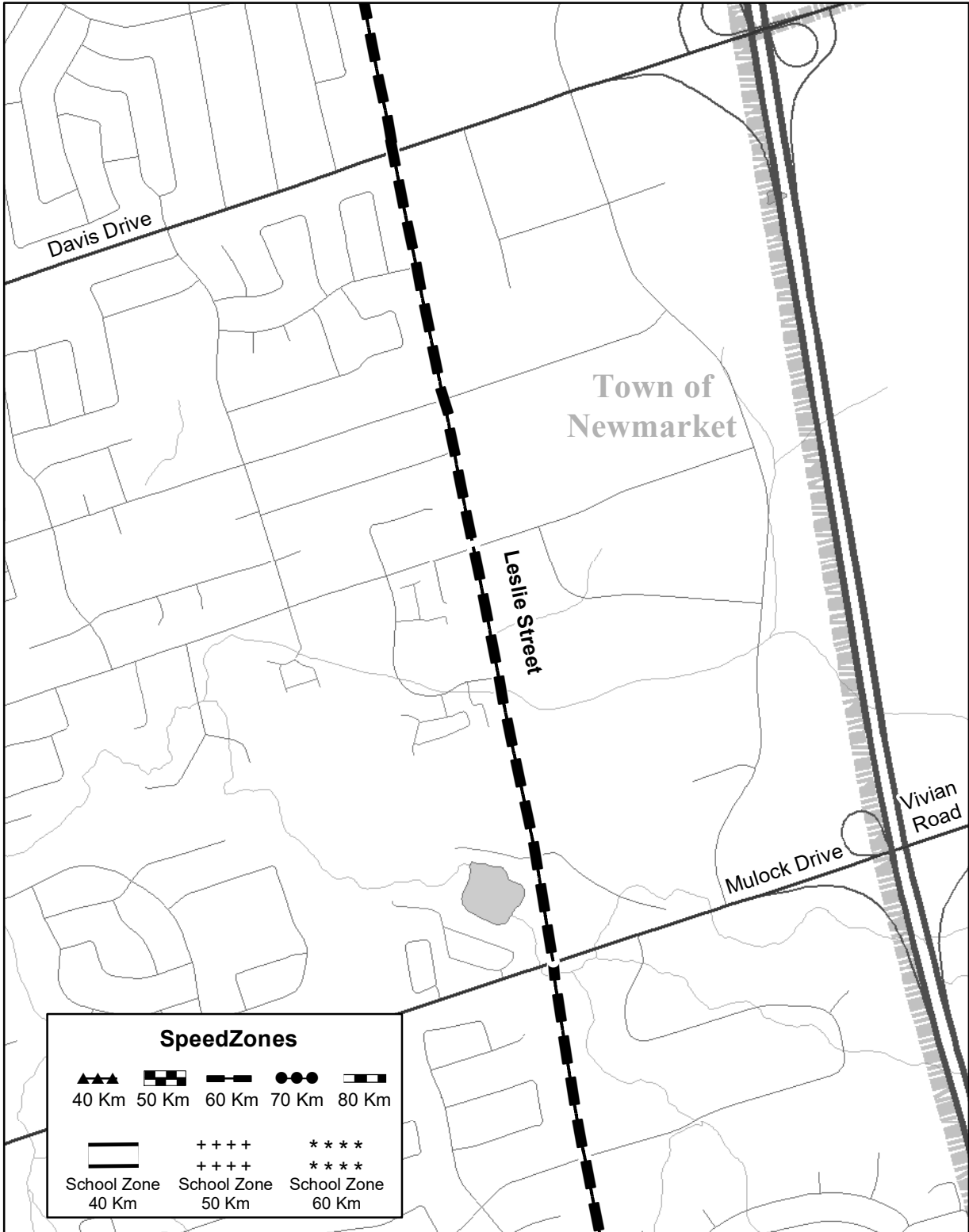
### Regional Road #12

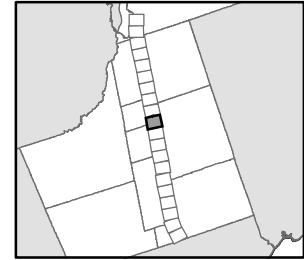




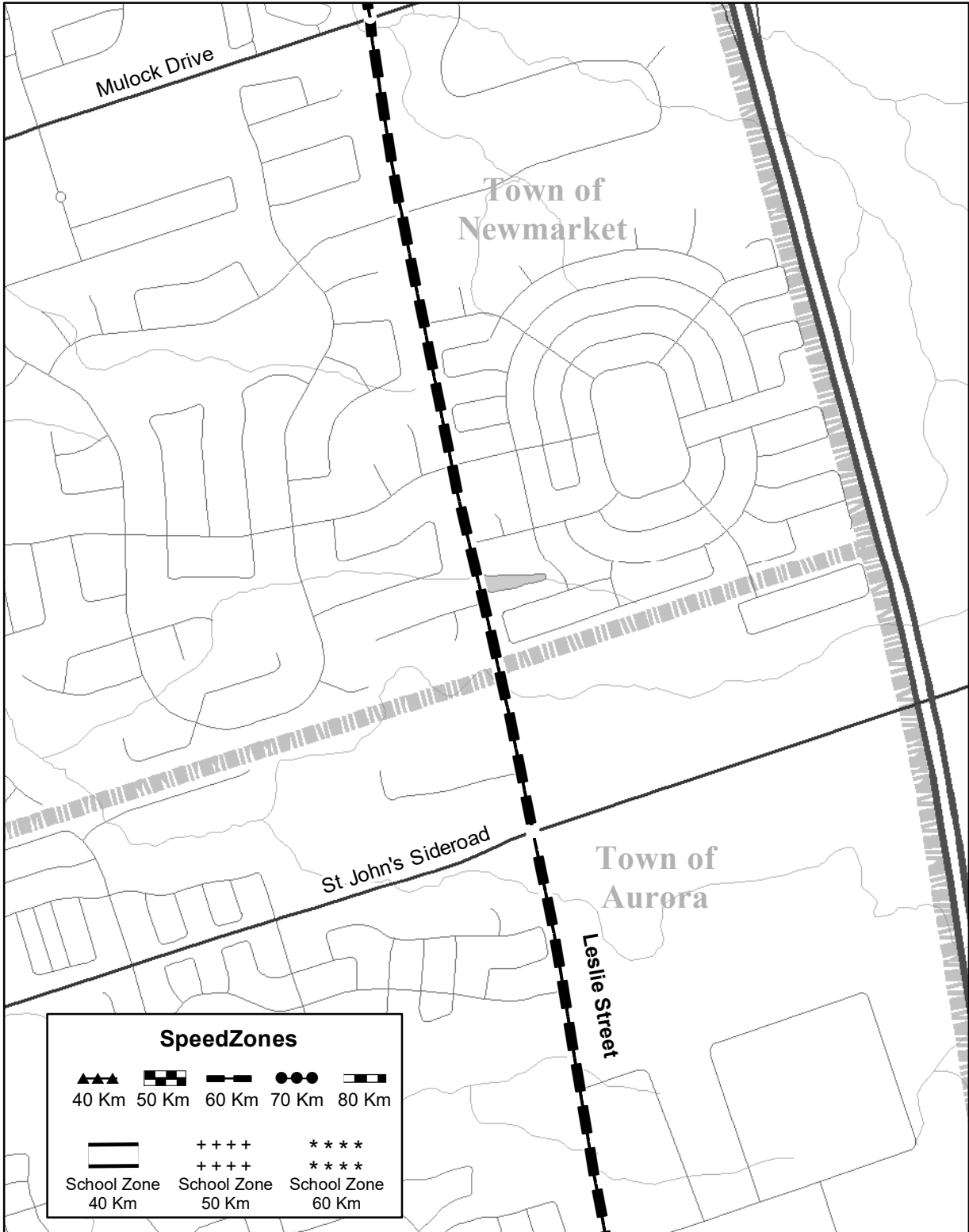


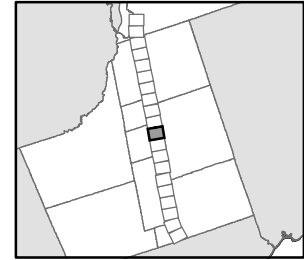
### Regional Road #12



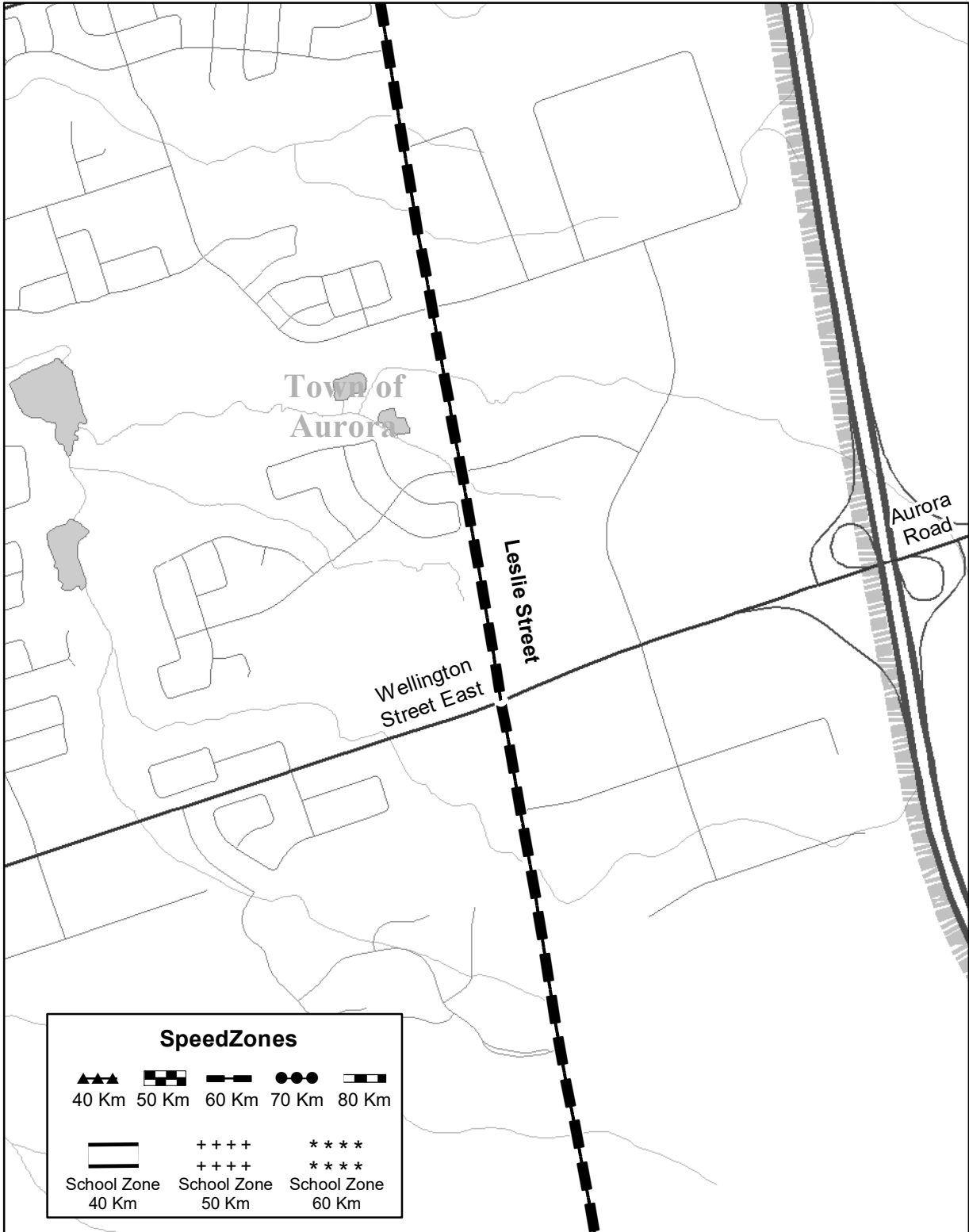


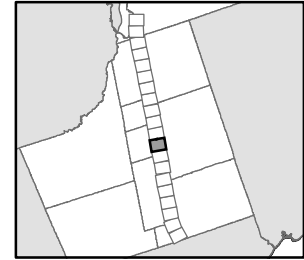
### Regional Road #12



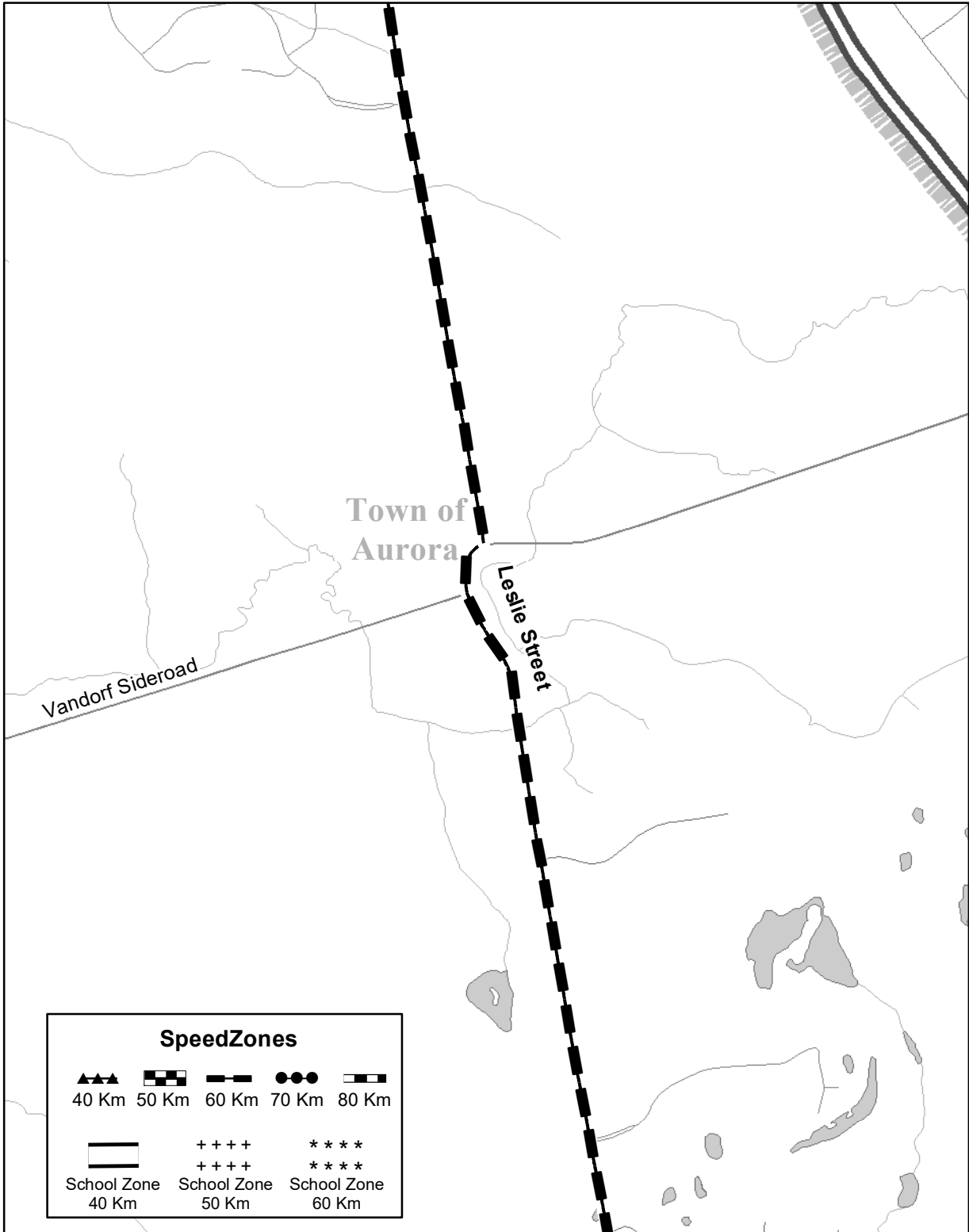


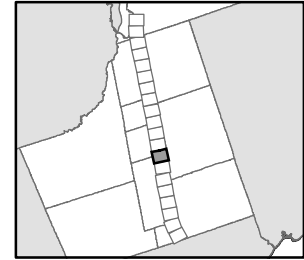
### Regional Road #12



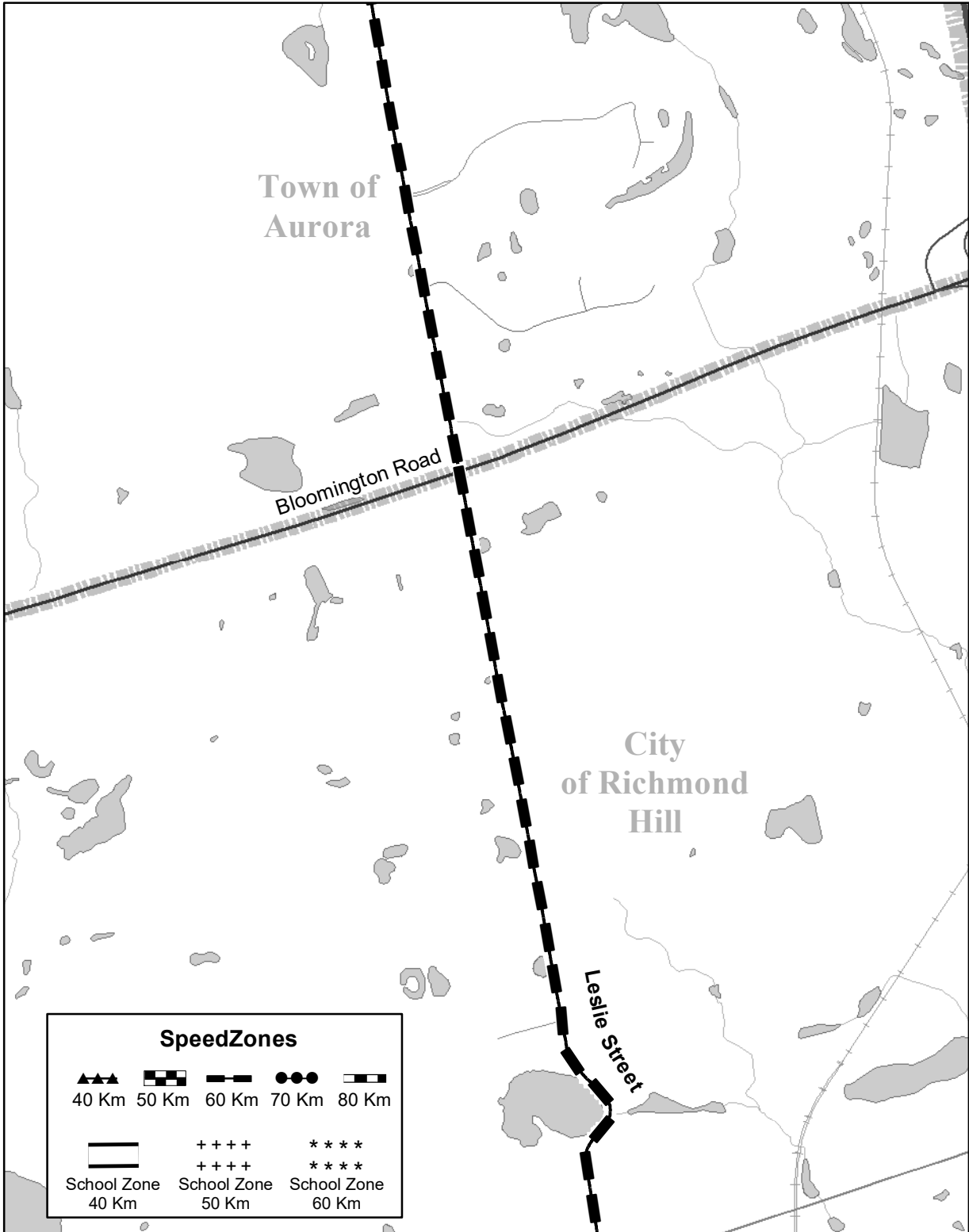


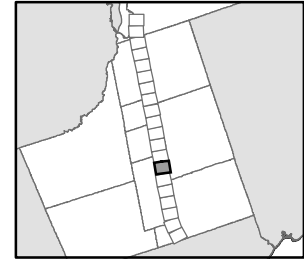
### Regional Road #12



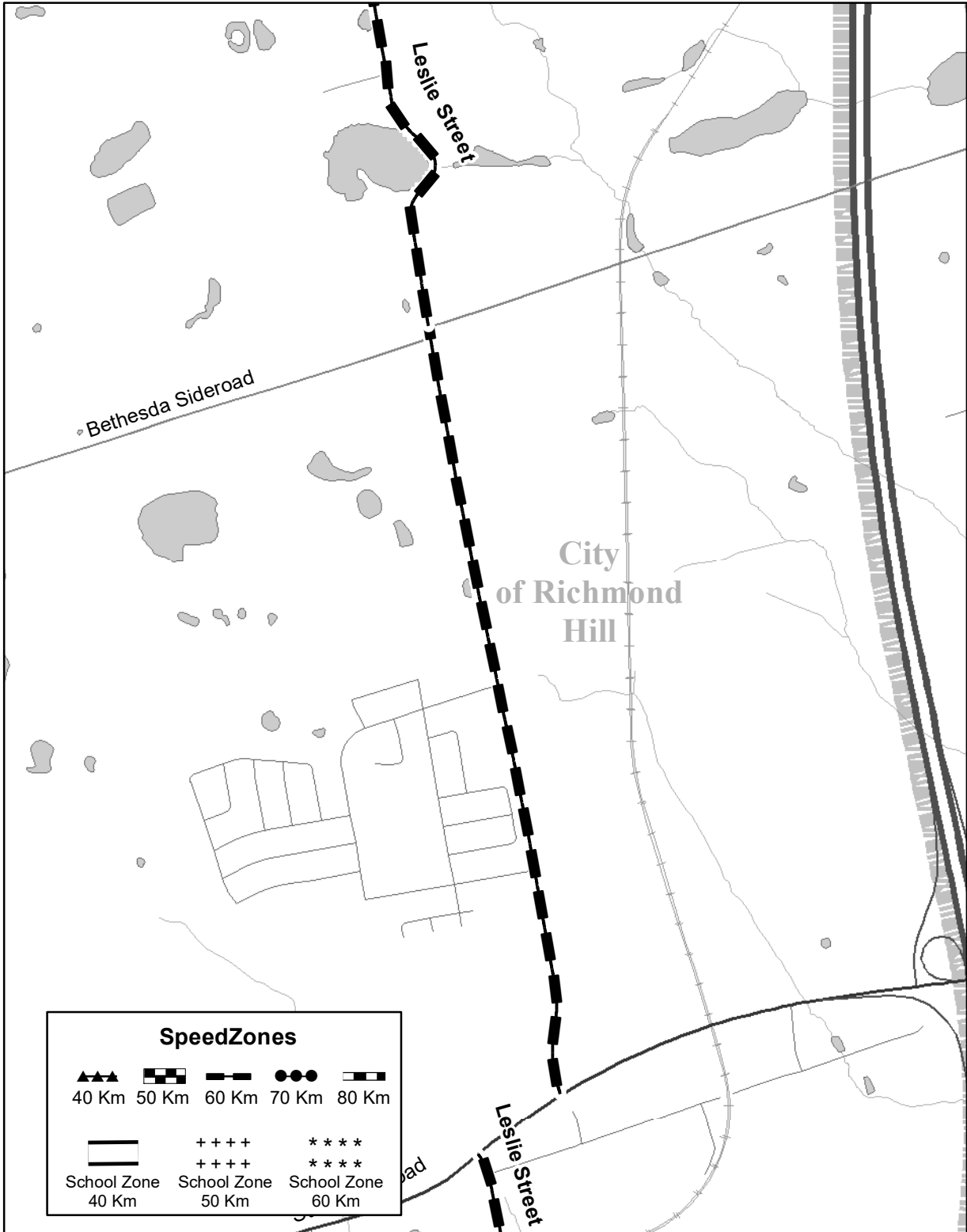


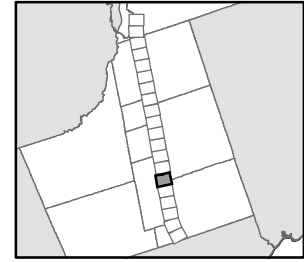
### Regional Road #12



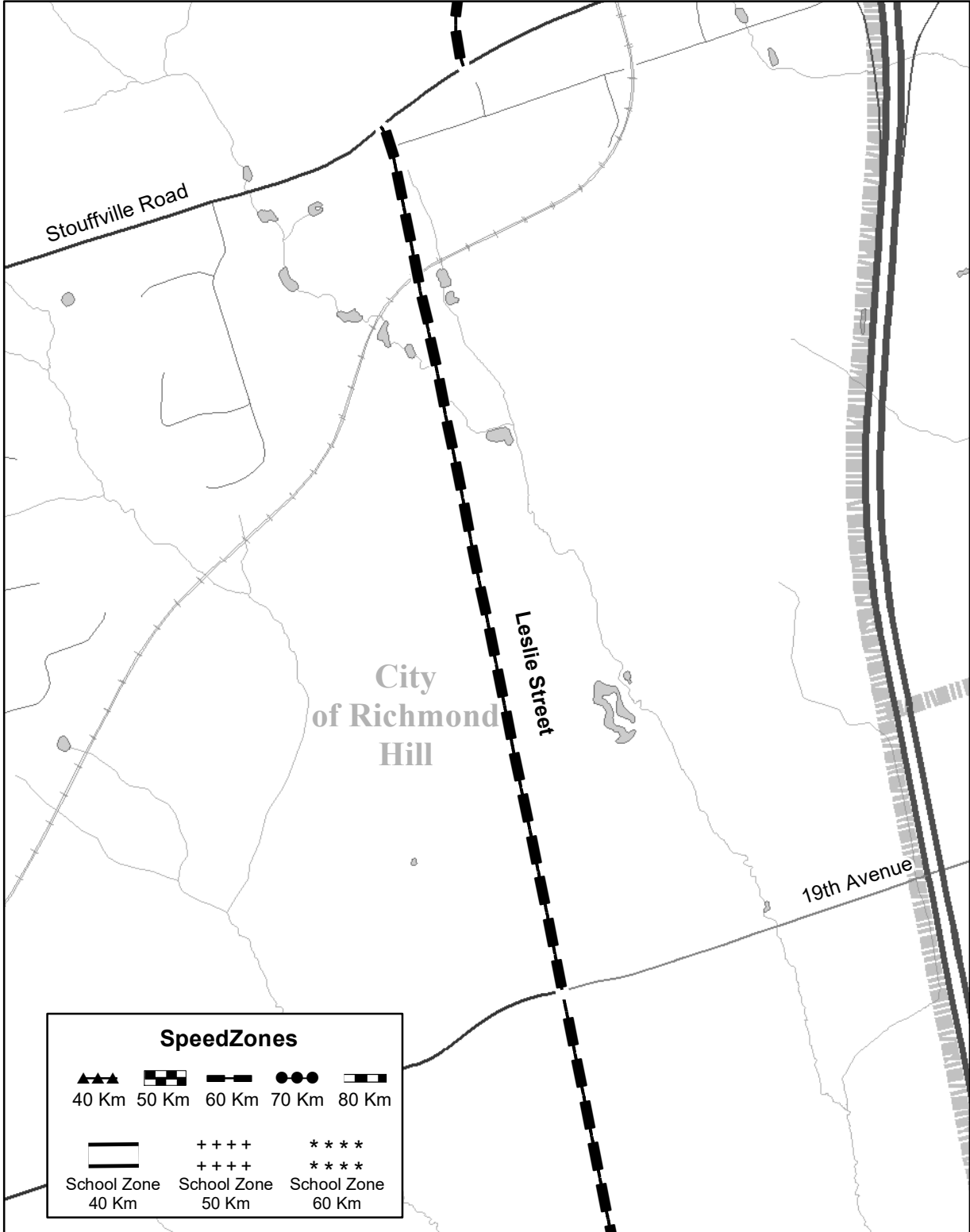


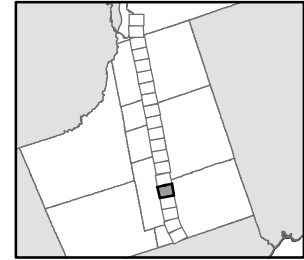
### Regional Road #12



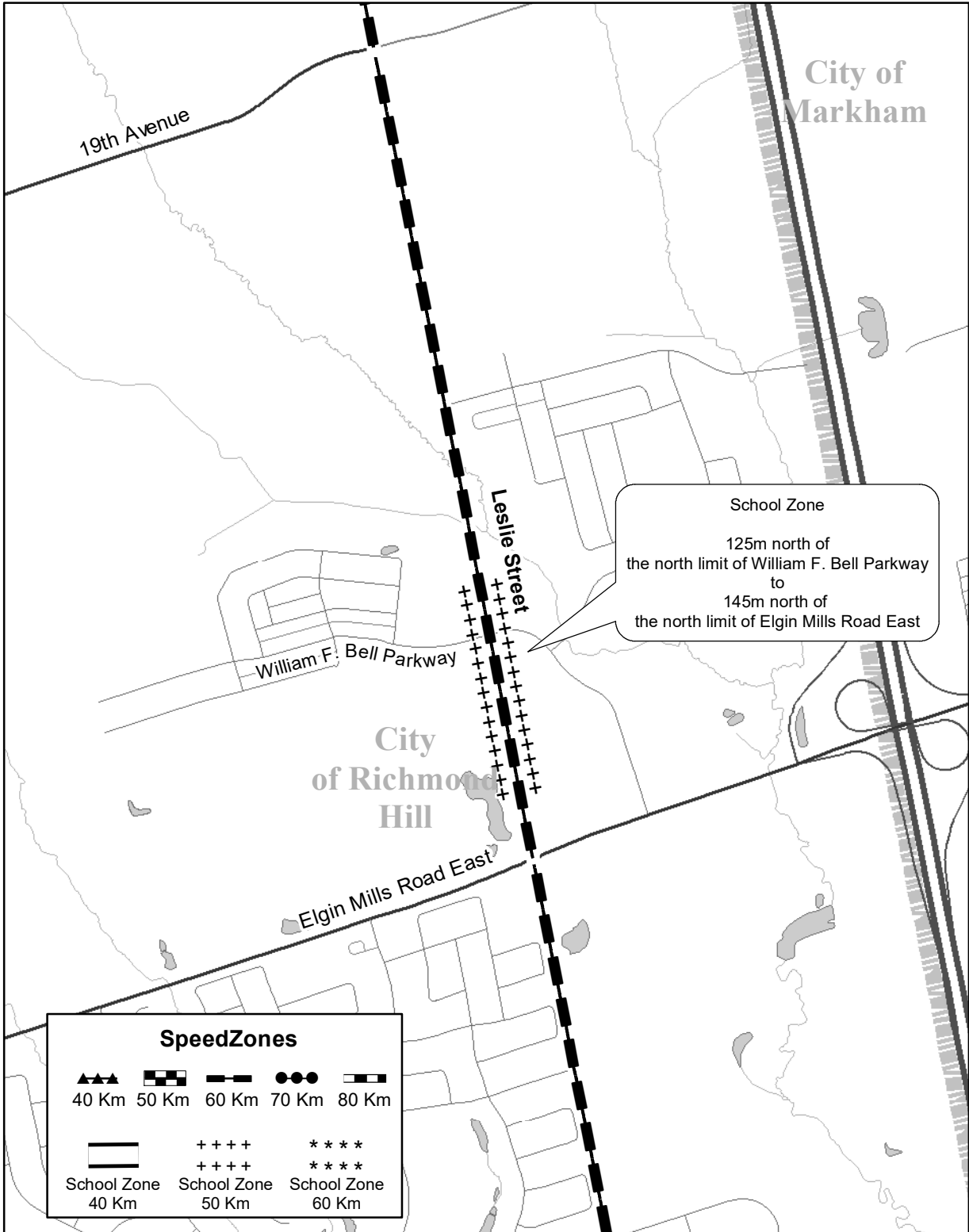


### Regional Road #12

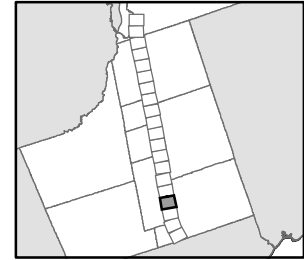




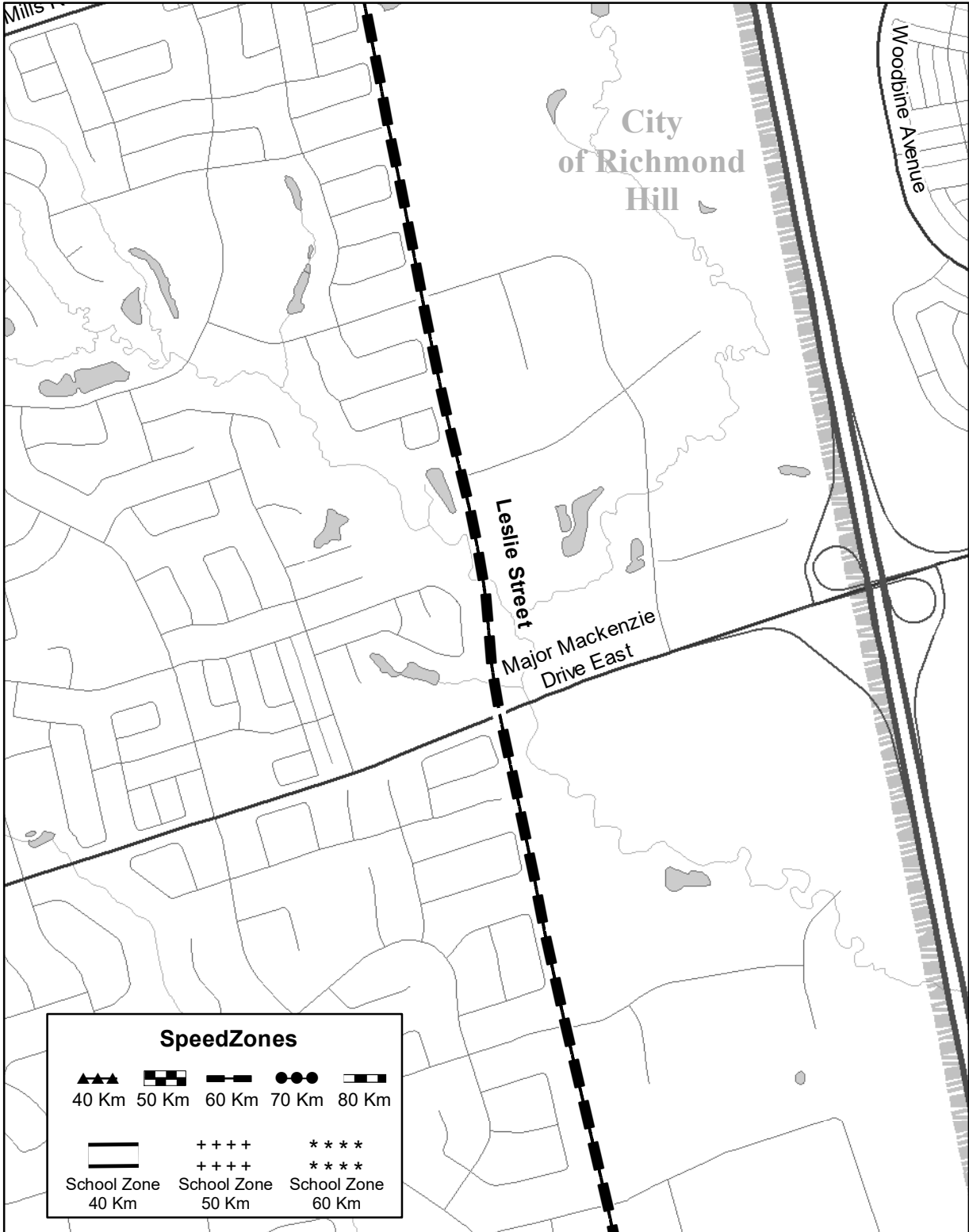
### Regional Road #12

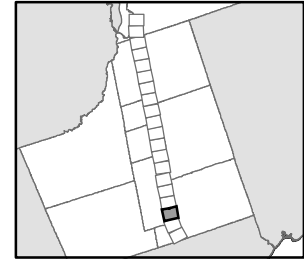




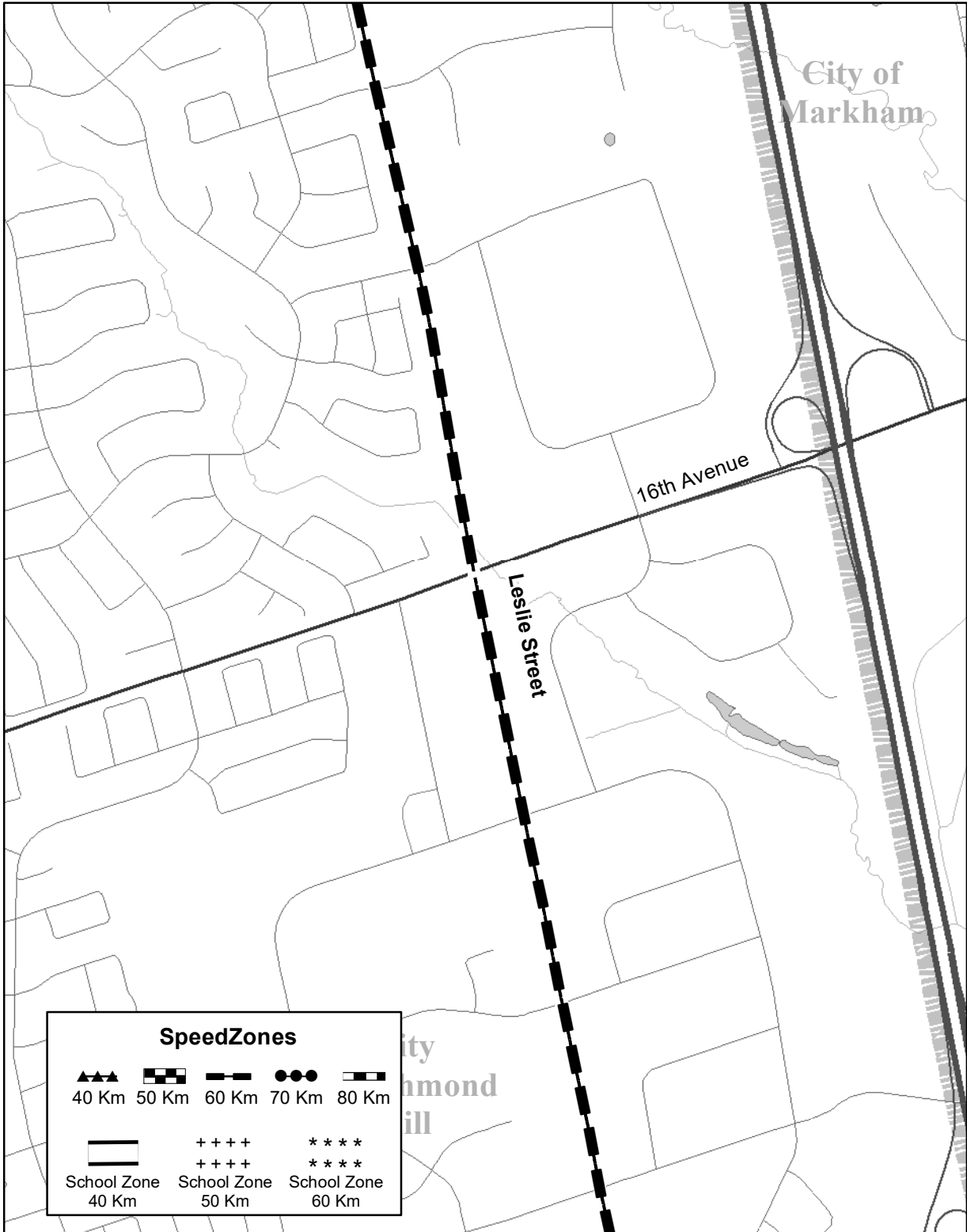


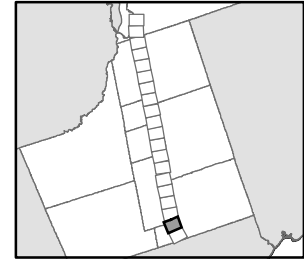
### Regional Road #12



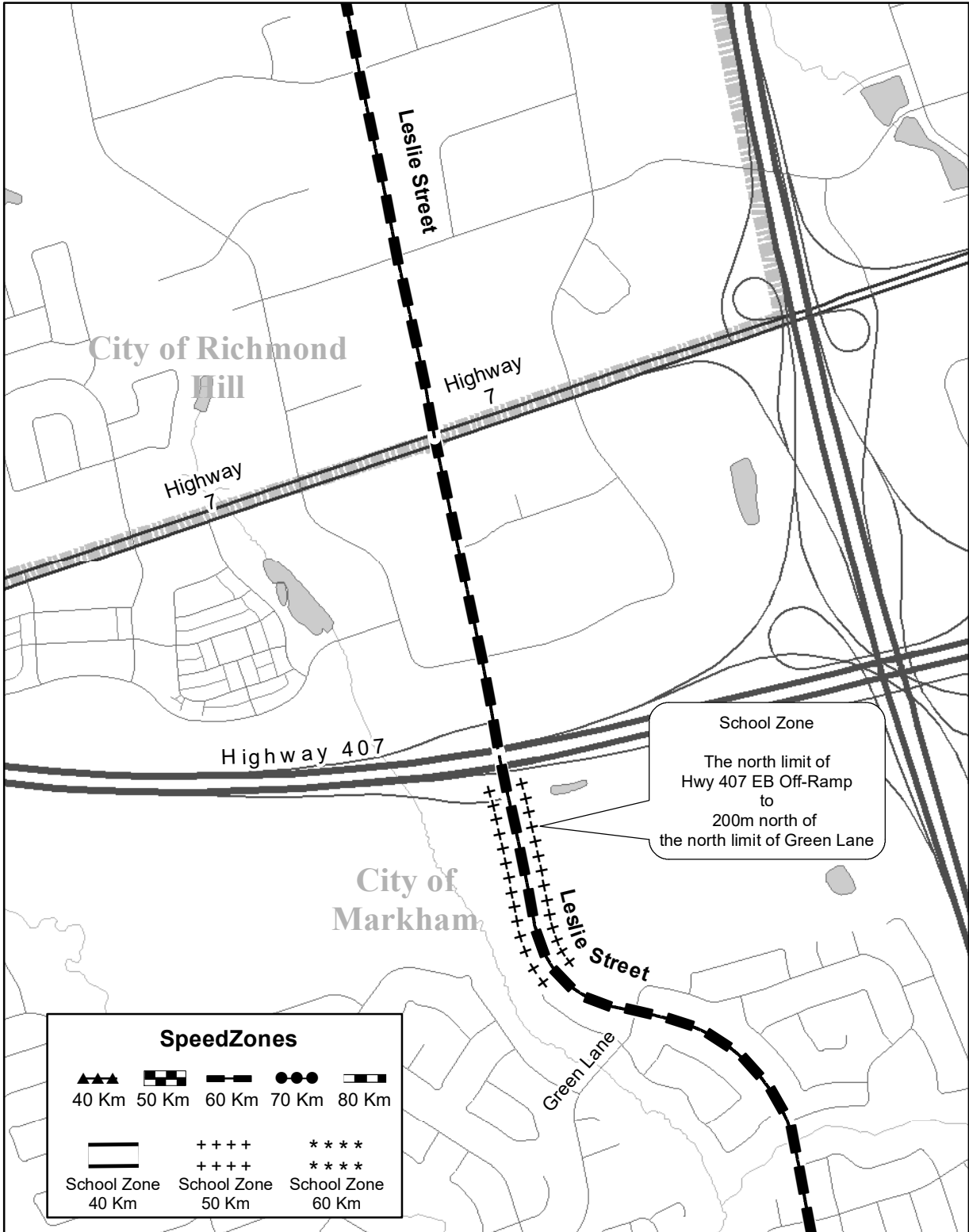


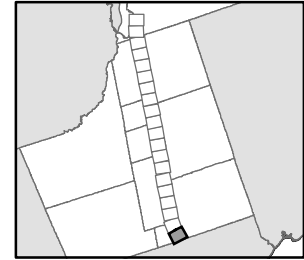
### Regional Road #12





### Regional Road #12





### Regional Road #12

