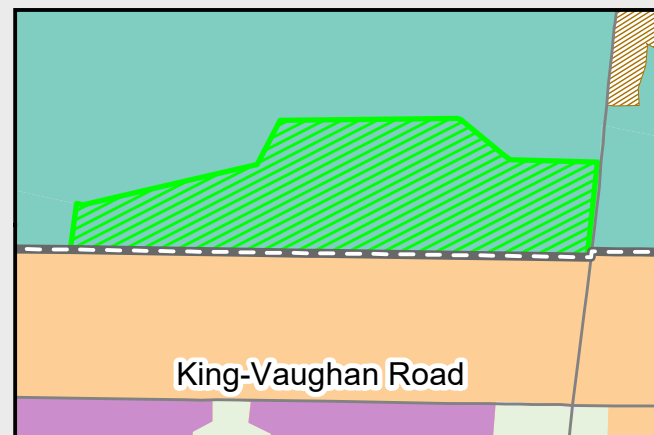
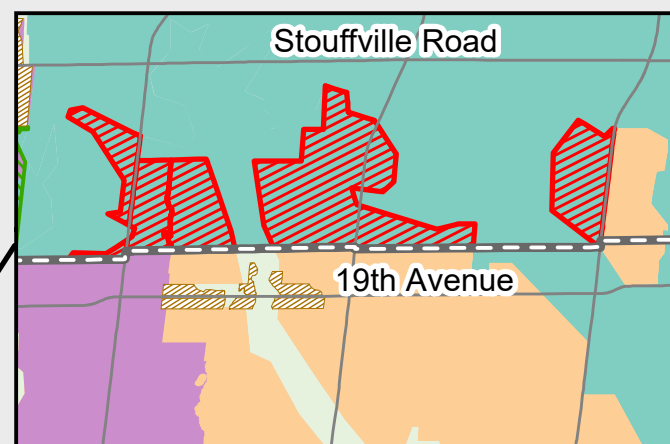


# MAP 1A

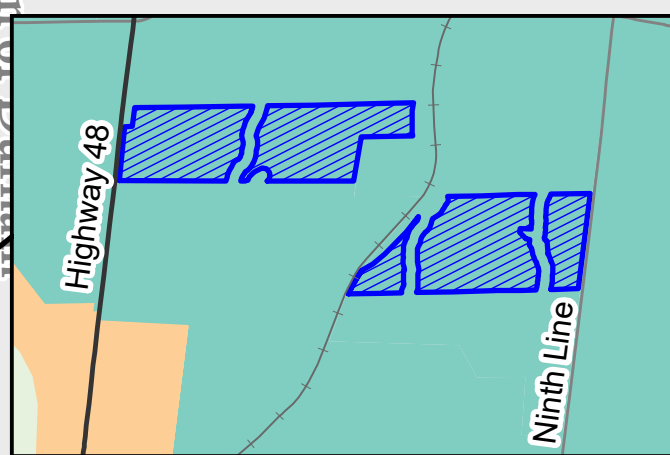
## LAND USE DESIGNATIONS



### WHITCHURCH-STOUFFVILLE



### MARKHAM



#### Urban System

- Community Area
- Employment Area

#### Agricultural System

- Holland Marsh Specialty Crop Area
- Agricultural Area
- Rural Area
- Hamlet

#### Provincial Highways

- Existing

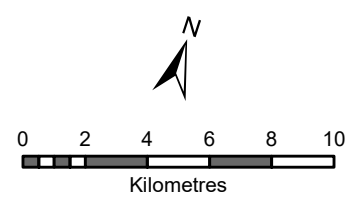
#### Municipal Boundaries

- Regional Municipal Boundary
- Local Municipal Boundary
- Area within ORMCP conditional upon amendments to Ontario Regulation 140/02<sup>1</sup>

<sup>1</sup>Urban designations are conditional upon amendments to the ORM designations prior to adoption of the ROP.

### Ministerial Modifications for Additional Urban Expansion Lands

- South of Stouffville Road, north of Markham/WS boundary, outside of Greenbelt (268 Ha)
- PIN 030620011 and PIN 030620015 (59 Ha)
- PIN 033630030 (37 Ha)



Produced by: The Regional Municipality of York Planning and Economic Development Branch, Corporate Services Department, 2022  
 Data: The Regional Municipality of York, The Regional Municipalities of Durham and Peel, County of Simcoe, City of Toronto  
 Queen's Printer for Ontario 2003-2022, Includes Greenbelt and Oak Ridges Moraine Boundaries and Water Features  
 Based on best available data and may contain minor errors or omissions.

