
















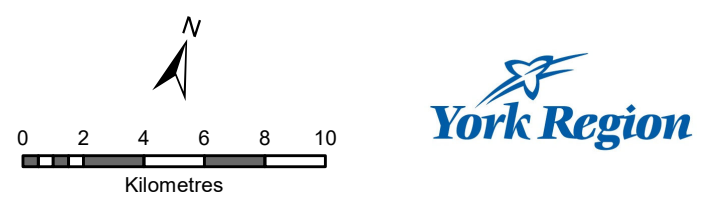
# Provincial Proposals for Amendments to the Greenbelt and Oak Ridges Moraine Conservation Plan

-  Proposed Greenbelt Removal
-  Proposed ORM Redesignation
-  Regional Centre
-  Regional Corridor
-  Urban Area
-  Towns and Villages
-  Agricultural System
-  Regional Greenlands System
-  Subject to Minister's Order February 3, 2015 and special provision policy 5.3.6
-  Area within ORMCP conditional upon amendments to Ontario Regulation 140/02<sup>1</sup>

- Greenbelt Plan**
-  Greenbelt Plan Boundary
- Oak Ridges Moraine Conservation Plan**
-  Oak Ridges Moraine Conservation Plan Boundary
- Provincial Highways**
-  Existing
- Municipal Boundaries**
-  Regional Municipal Boundary
-  Local Municipal Boundary

<sup>1</sup> Urban designations are conditional upon amendments to the ORM designations prior to adoption of the ROP.

Base map shown is Map 1 - Regional Structure from the Adopted Regional Official Plan (June 2022)



Produced by: The Regional Municipality of York Planning and Economic Development Branch, Corporate Services Department, 2022  
 Data: The Regional Municipality of York, The Regional Municipalities of Durham and Peel, County of Simcoe, City of Toronto  
 Queen's Printer for Ontario 2003-2022, Includes Greenbelt and Oak Ridges Moraine Boundaries and Water Features  
 Based on best available data and may contain minor errors or omissions.

