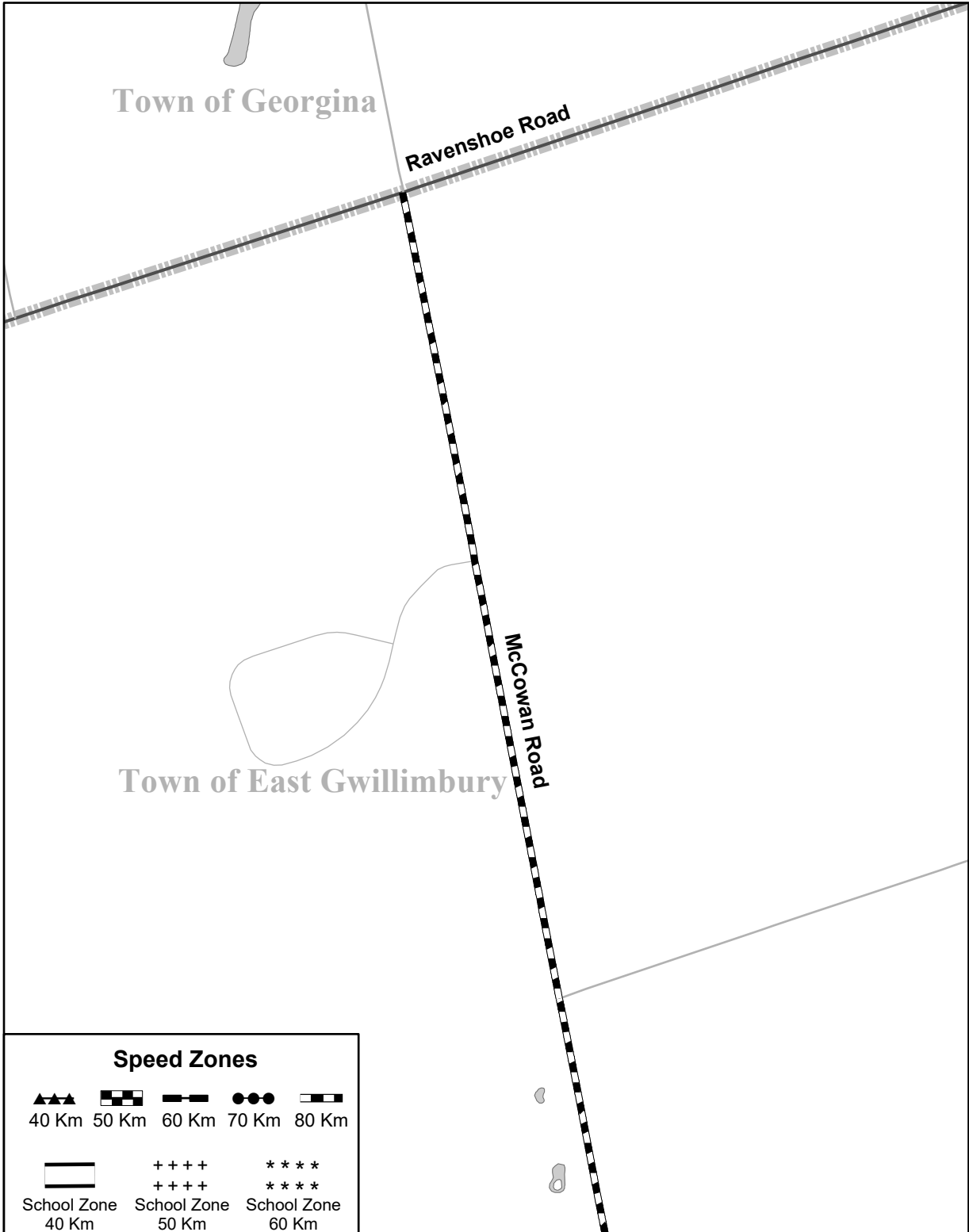
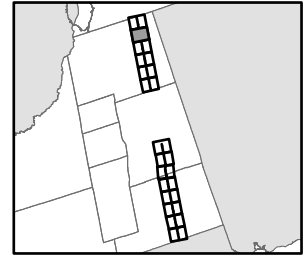
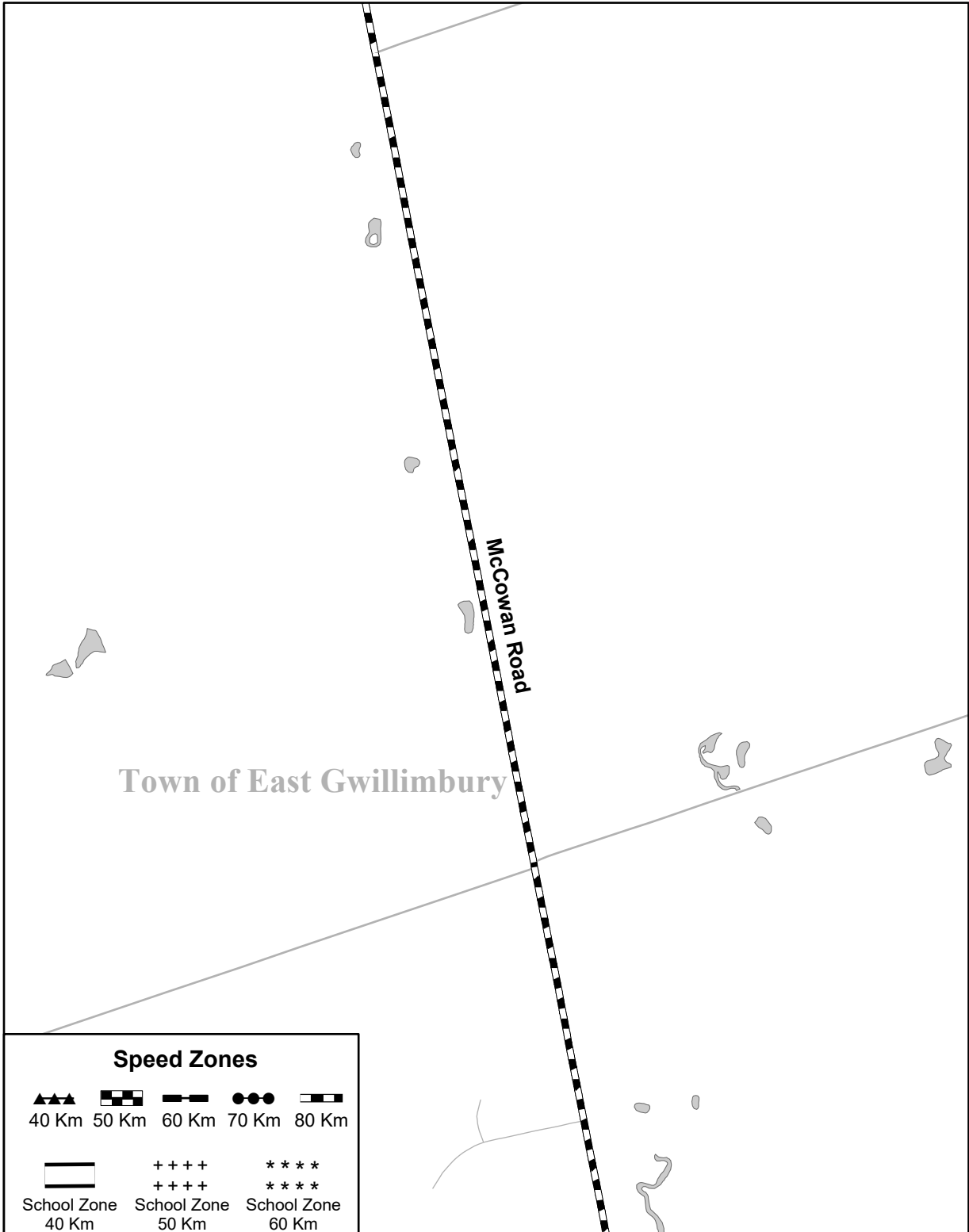


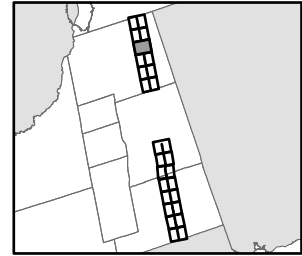
### Regional Road #67



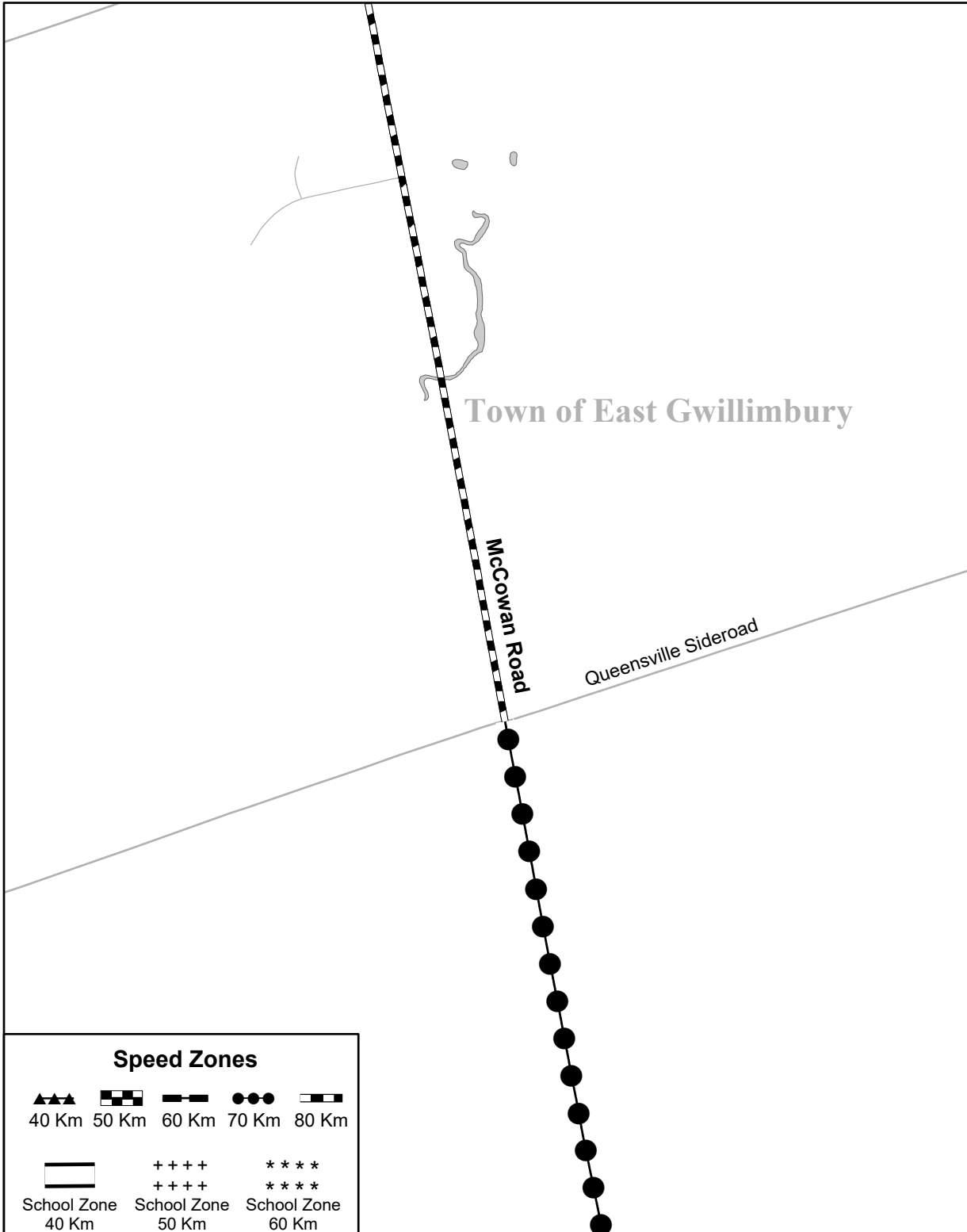


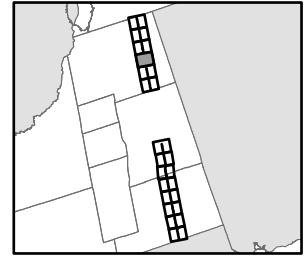
### Regional Road #67



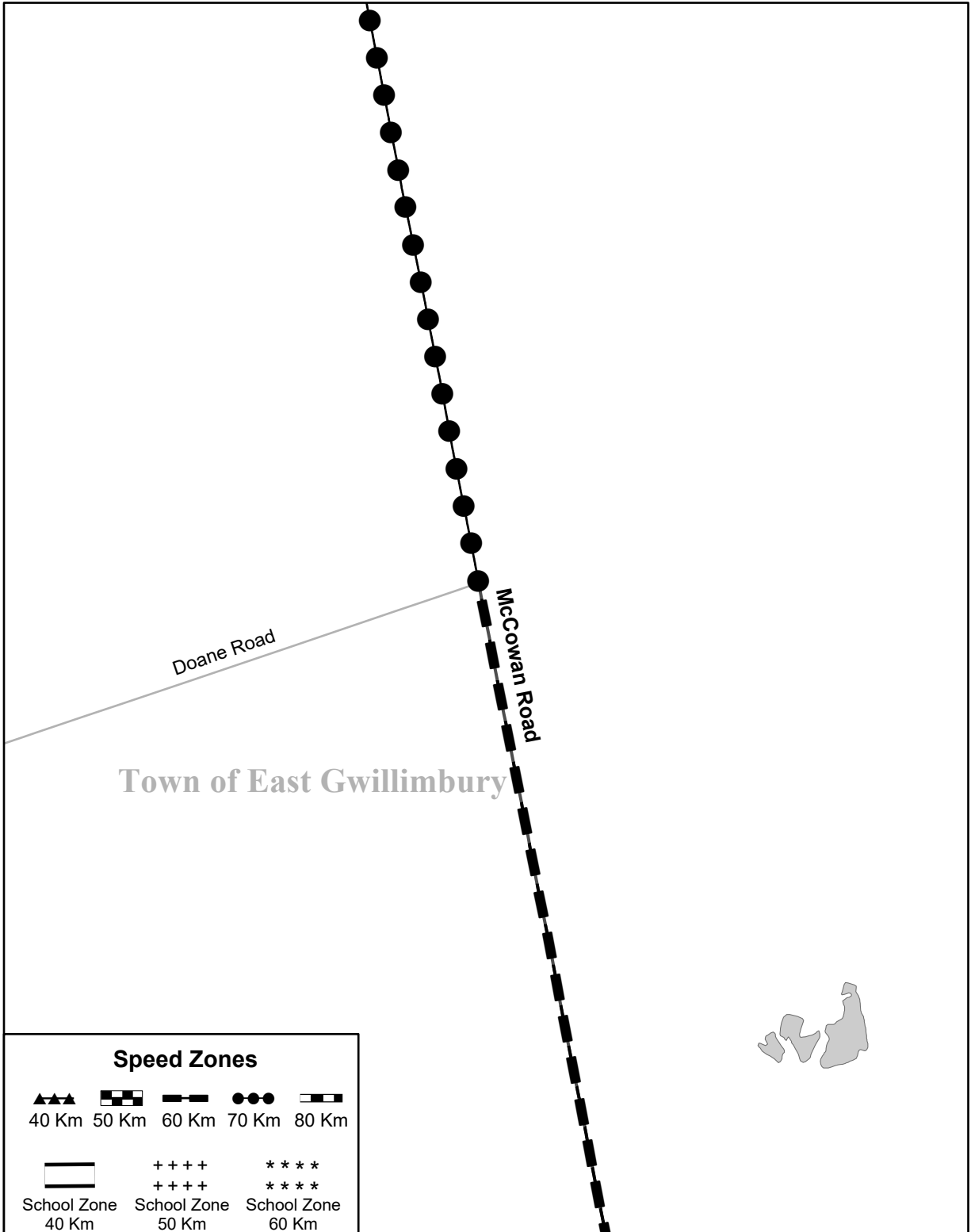


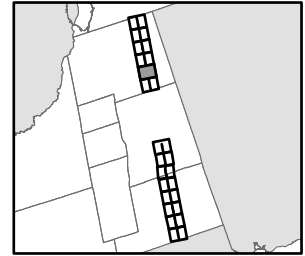
### Regional Road #67



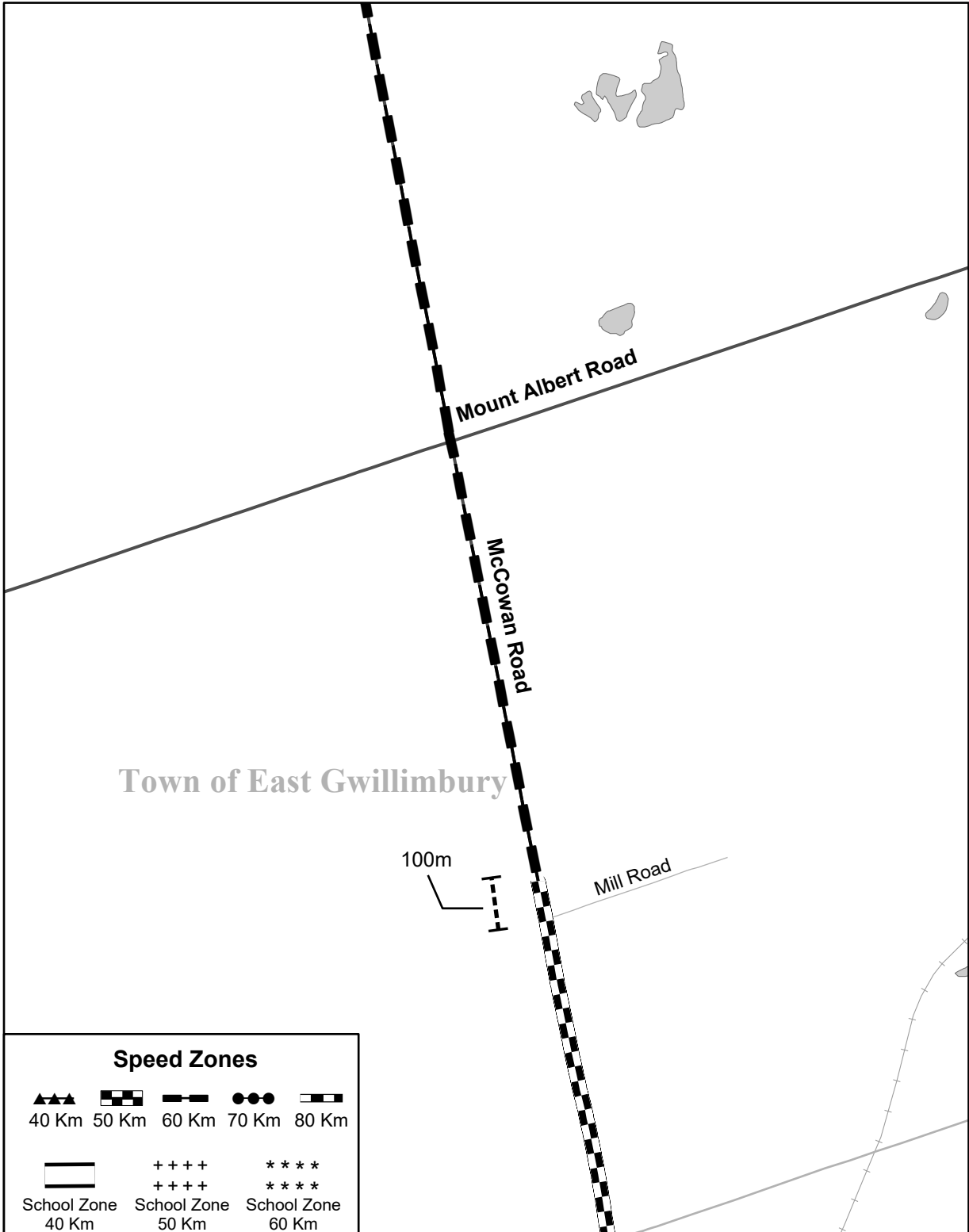


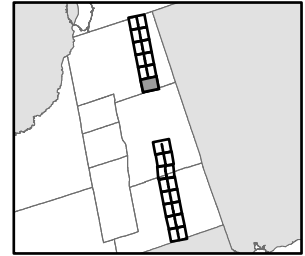
### Regional Road #67



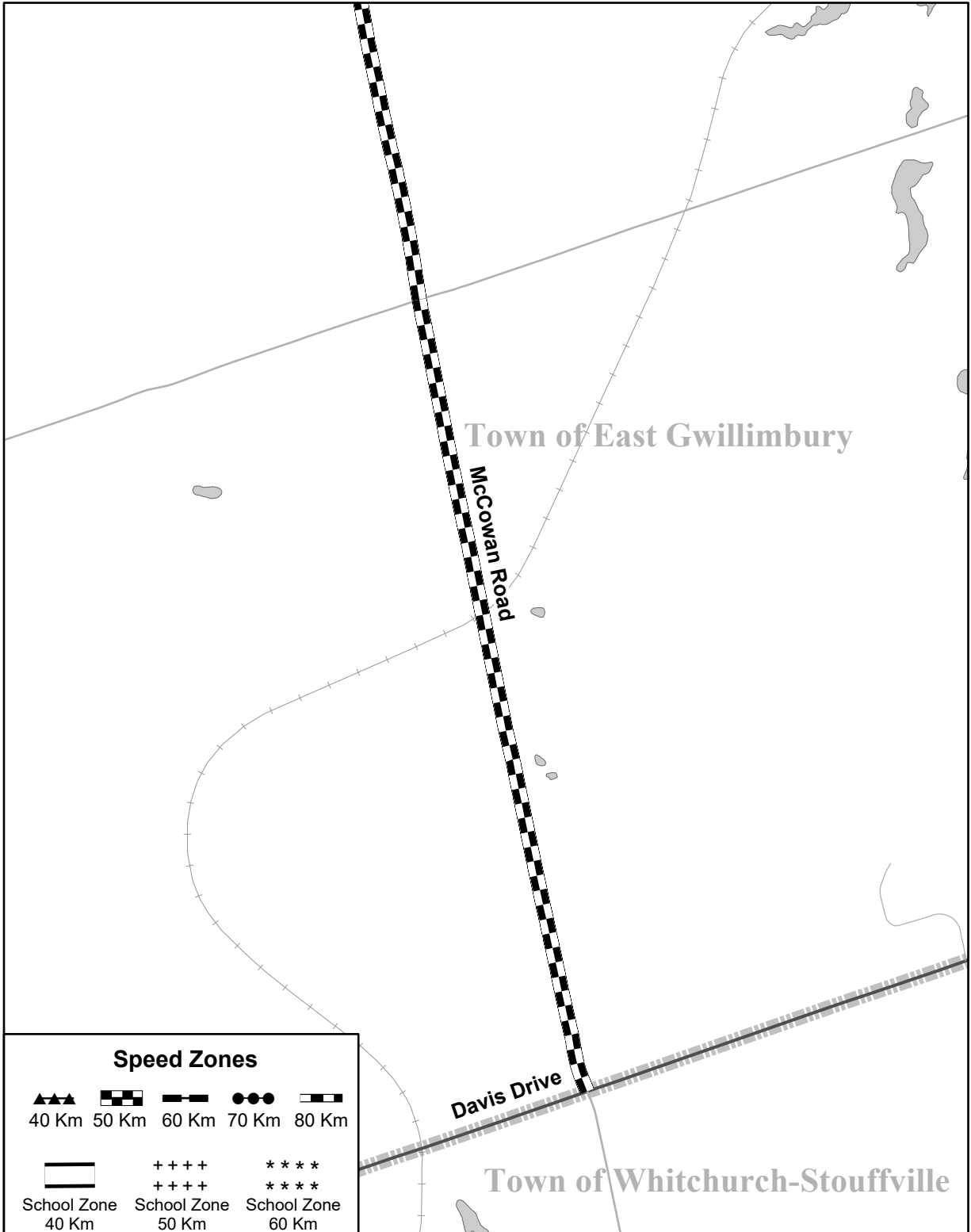


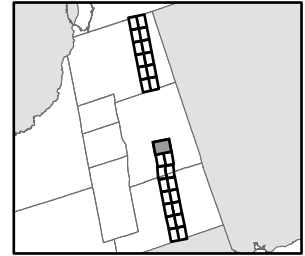
### Regional Road #67



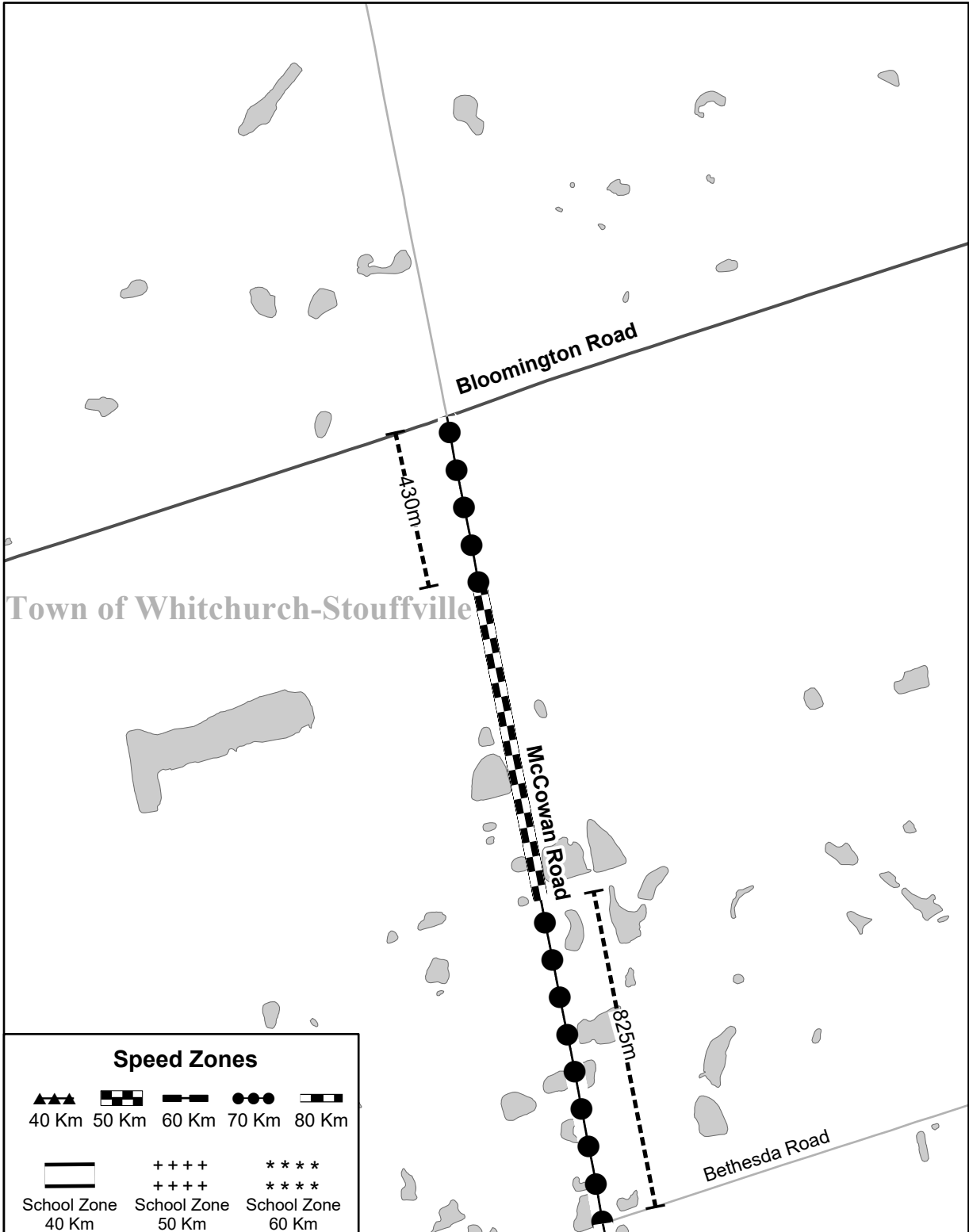


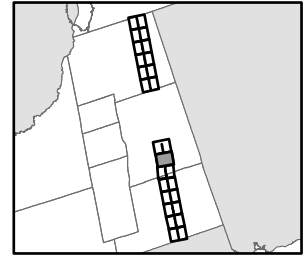
### Regional Road #67



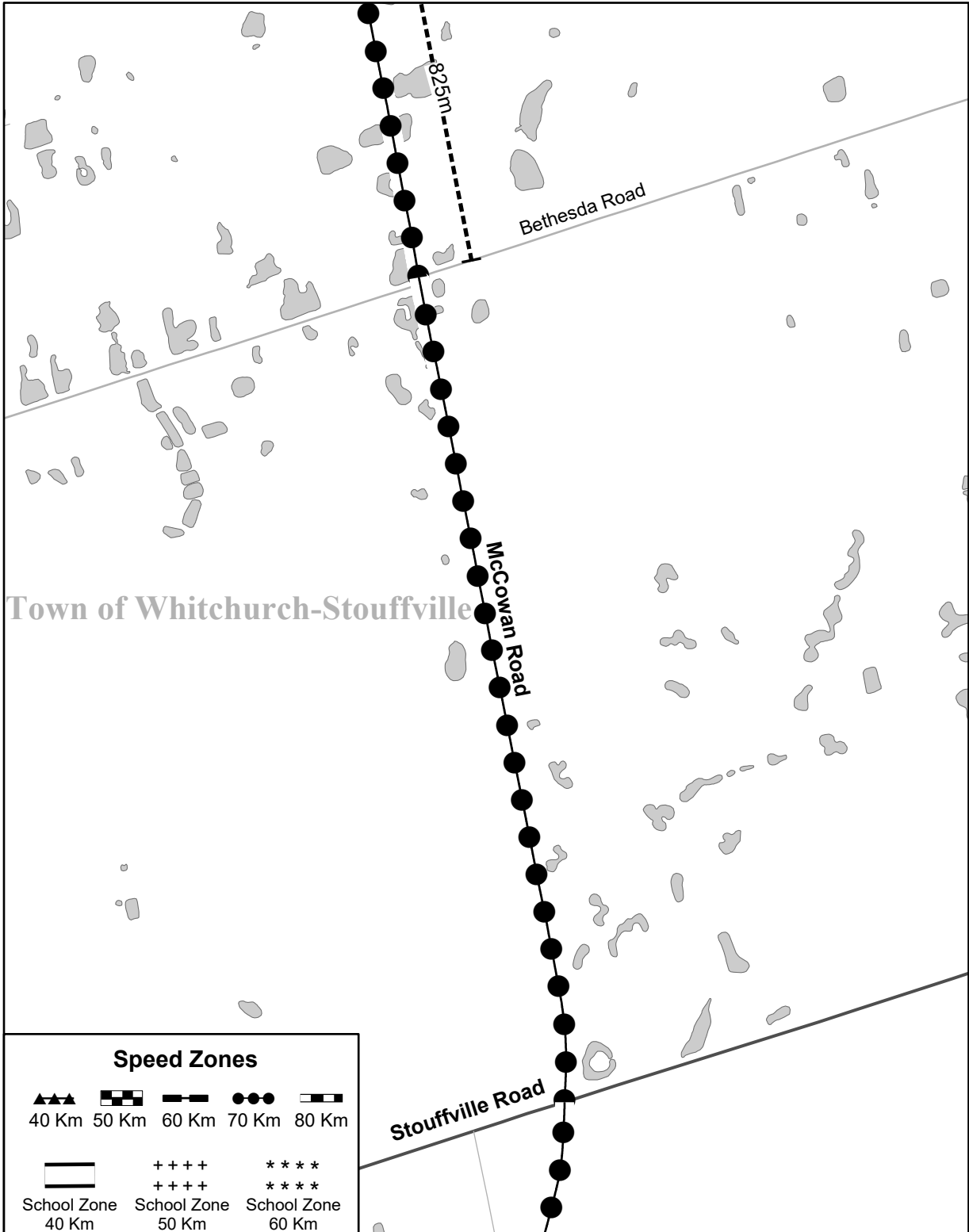


### Regional Road #67

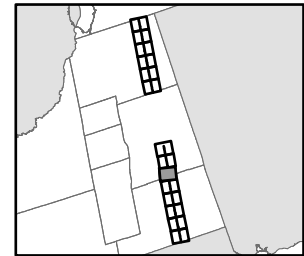




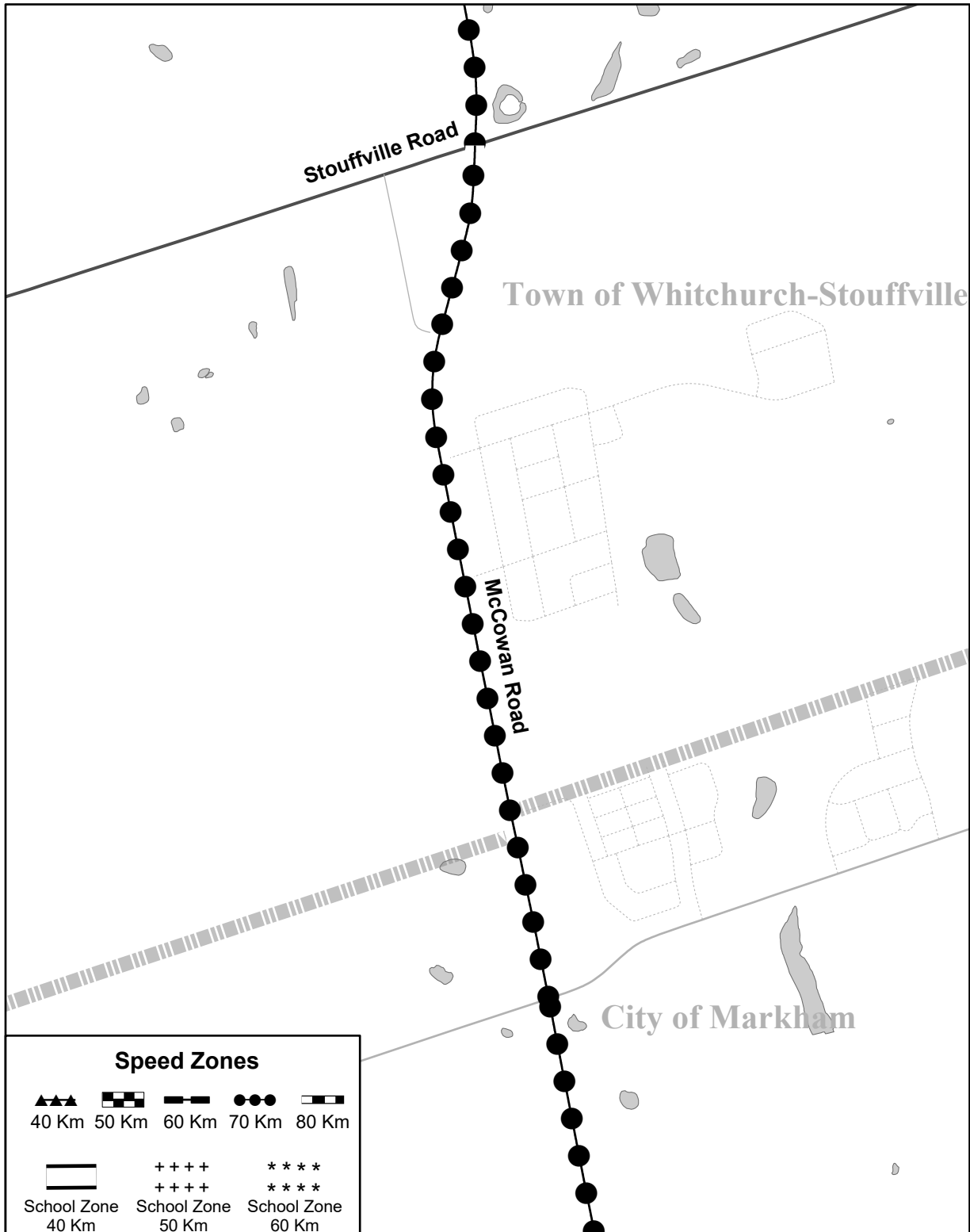
### Regional Road #67

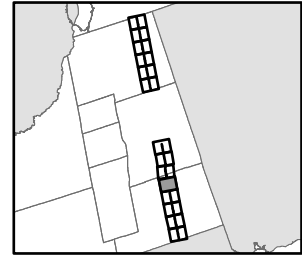




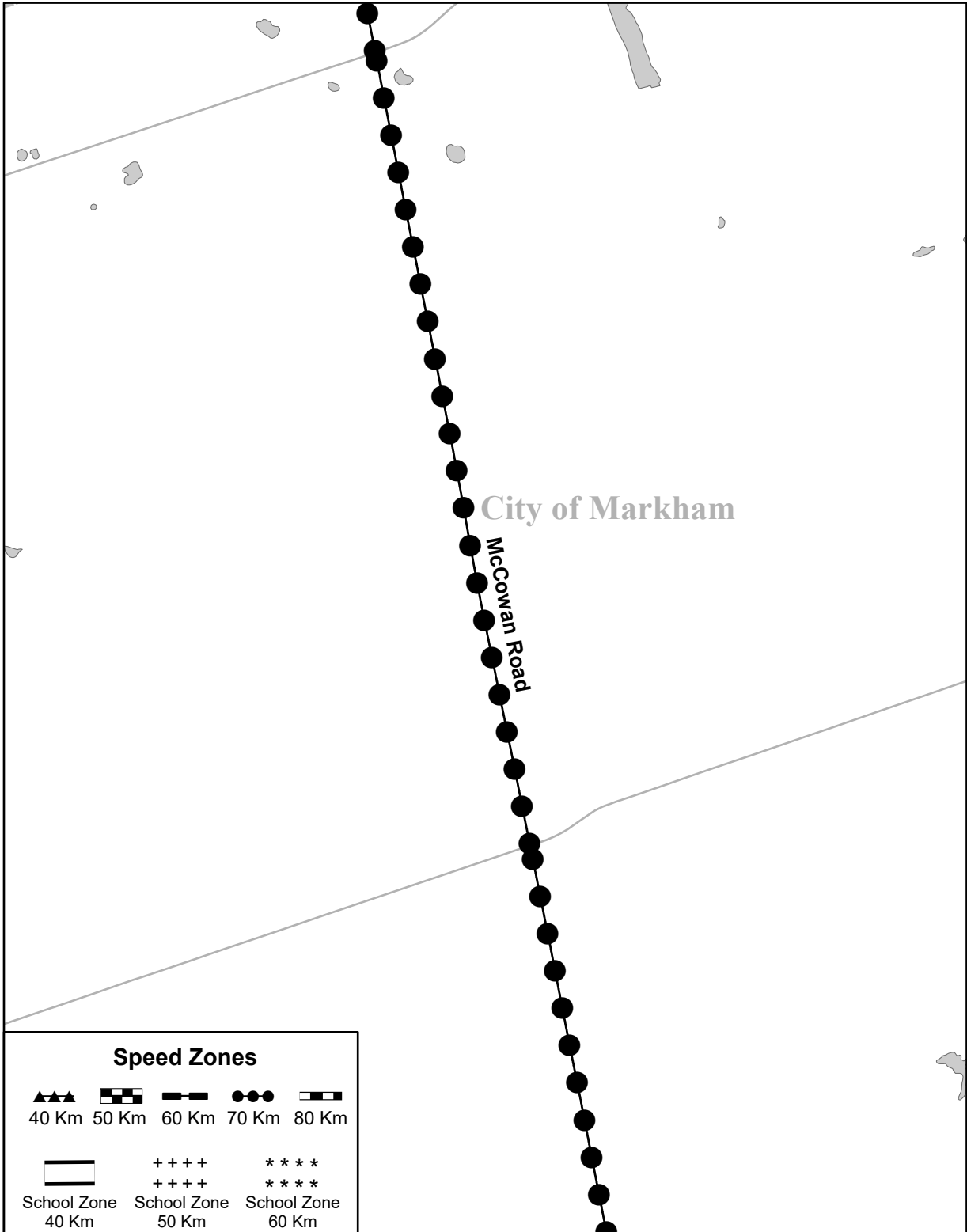


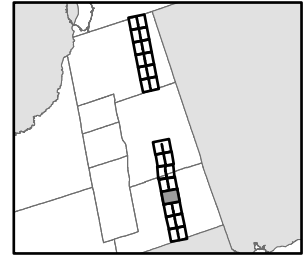
### Regional Road #67



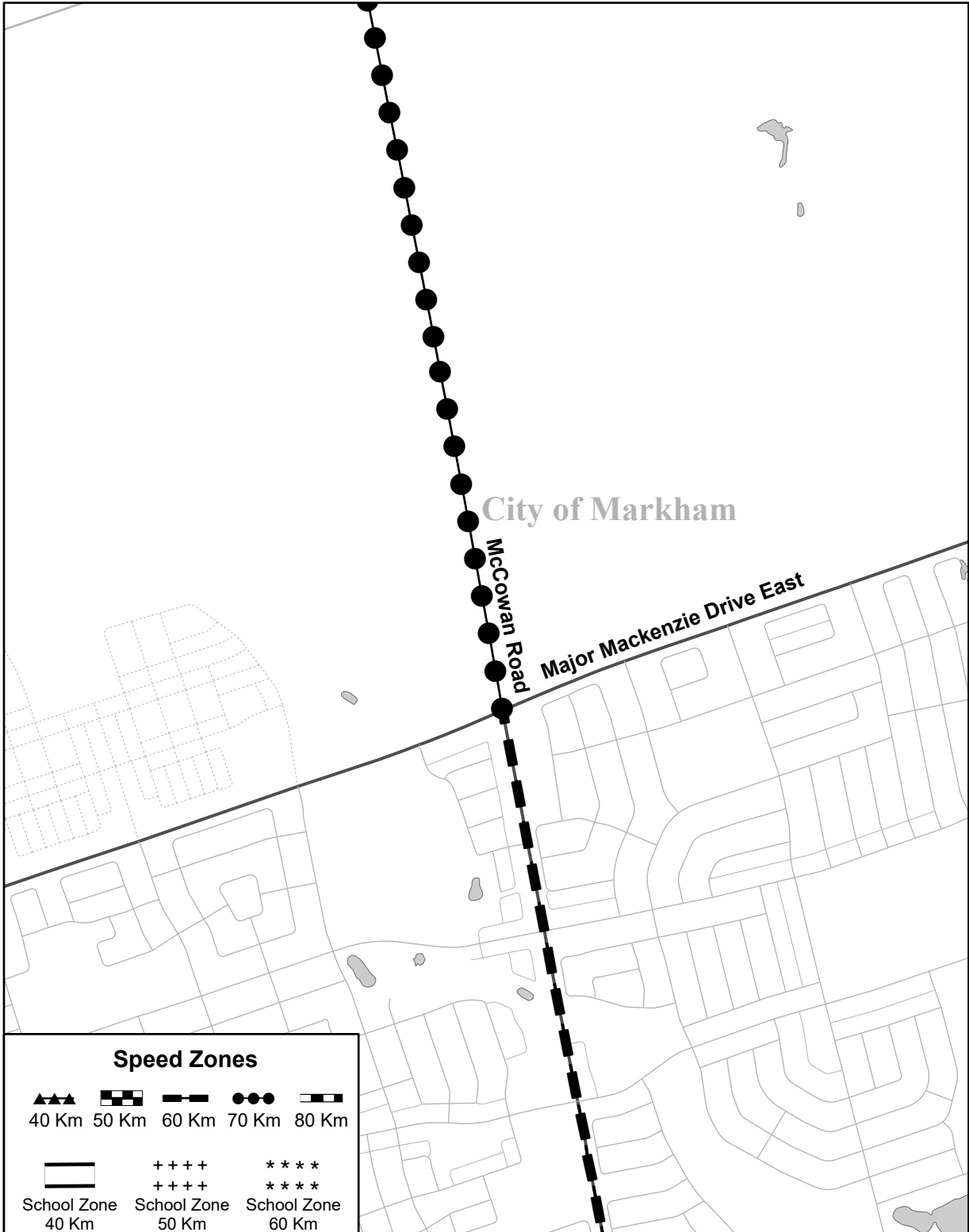


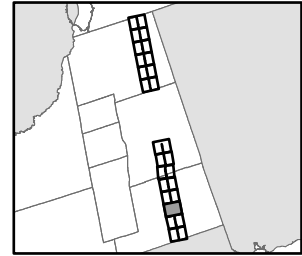
### Regional Road #67



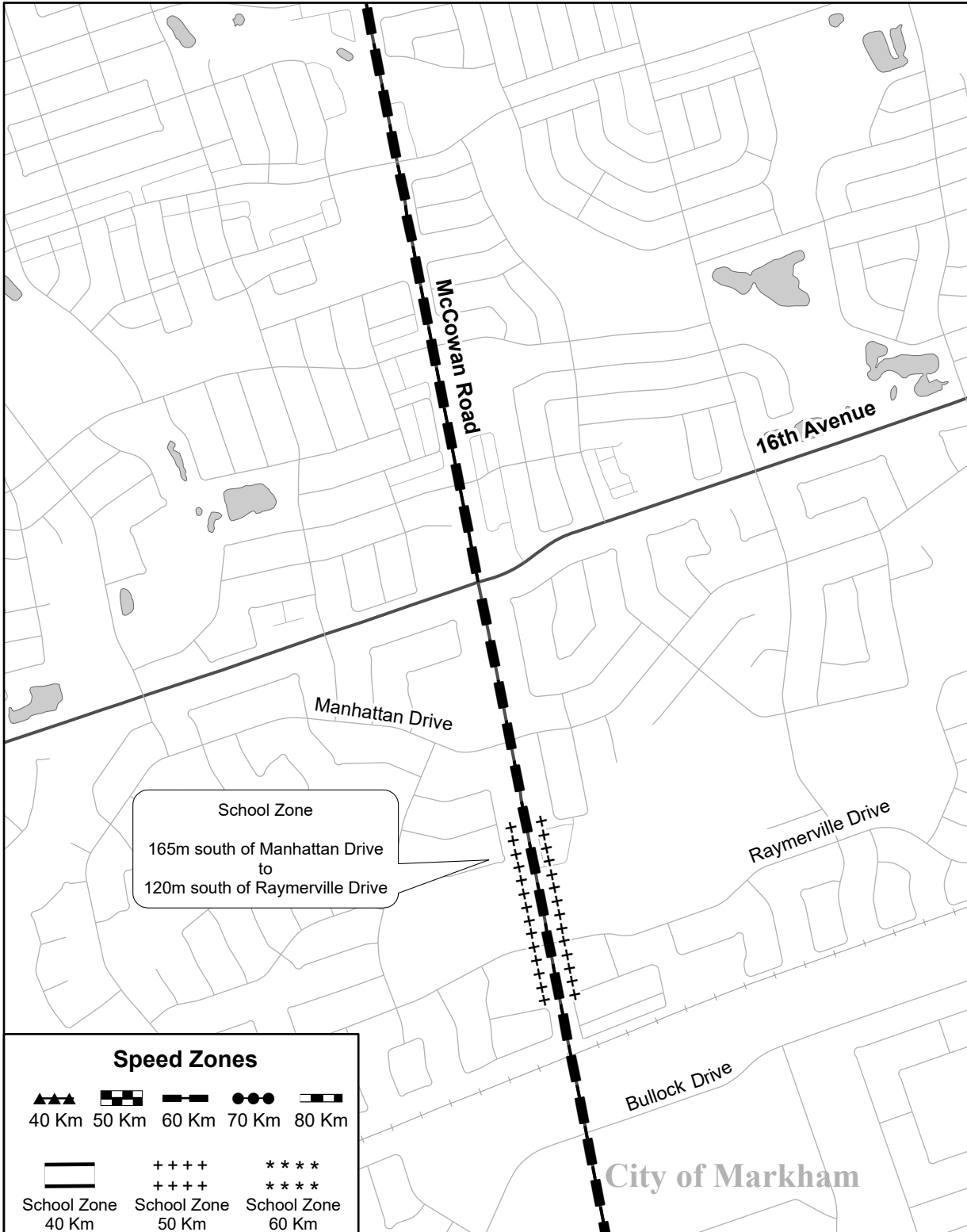


### Regional Road #67

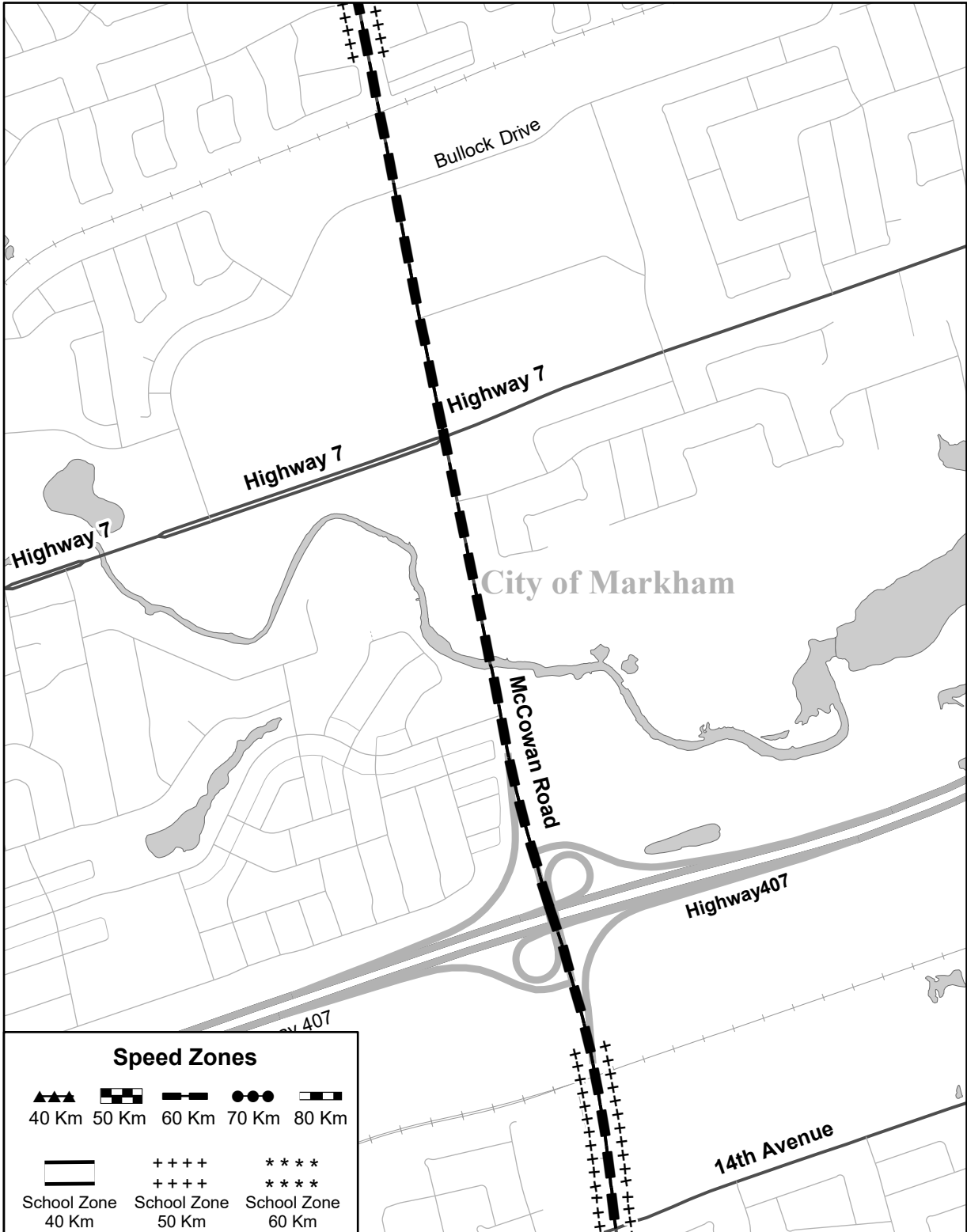
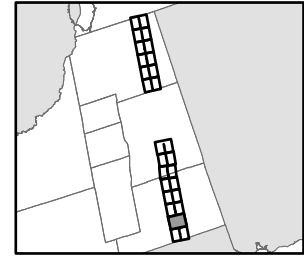


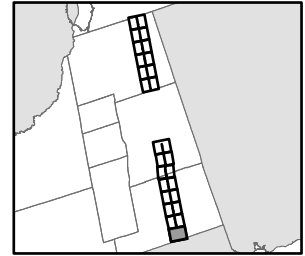


### Regional Road #67



### Regional Road #67





### Regional Road #67

