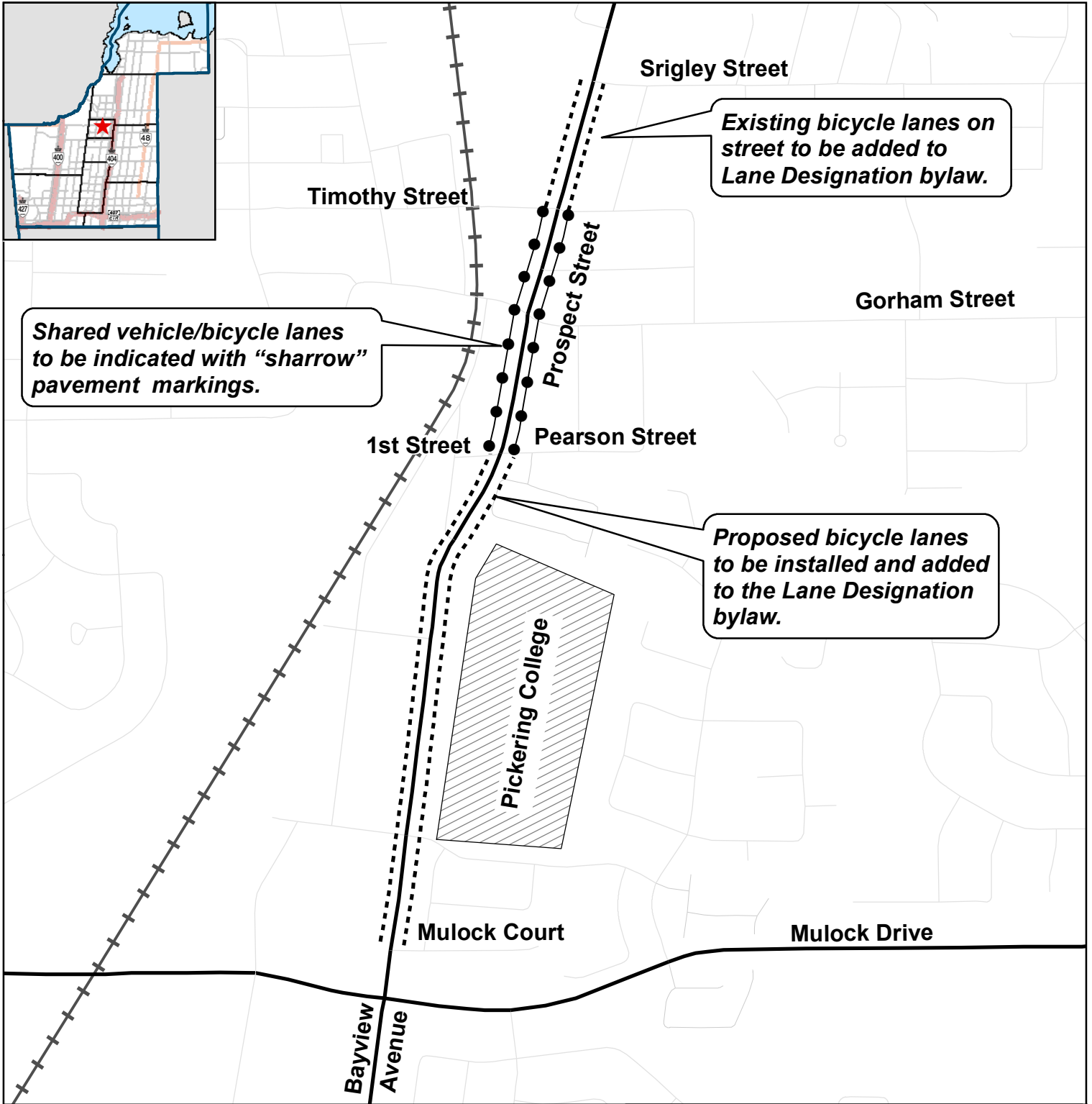
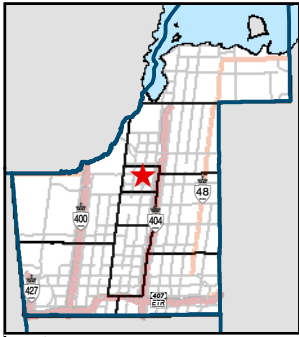
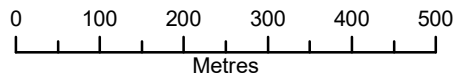


**Table 1
Bicycle Lanes to be Designated**

Highway	Portion of Highway	Limits	Class	Times and Days
Bayview Avenue/ Prospect Street (Y.R. 34) Town of Newmarket	Northbound curbside lane or boulevard as marked	From the north limit of Mulock Court to the south limit of 1 st Street/Pearson Street	Bicycles	24 hours, 7 days a week
Bayview Avenue/ Prospect Street (Y.R. 34) Town of Newmarket	Southbound curbside lane or boulevard as marked	From the north limit of Mulock Court to the south limit of 1 st Street/Pearson Street	Bicycles	24 hours, 7 days a week
Prospect Street (Y.R. 34) Town of Newmarket	Northbound curbside lane or boulevard as marked (existing)	From the north limit of Timothy Street to the south limit of Srigley Street	Bicycles	24 hours, 7 days a week
Prospect Street (Y.R. 34) Town of Newmarket	Southbound curbside lane or boulevard as marked (existing)	From the north limit of Timothy Street to the north limit of Srigley Street	Bicycles	24 hours, 7 days a week



Proposed Bicycle Lane Designations
Bayview Avenue/Prospect Street
Cycling Improvements
May 5, 2022



Legend

- Proposed Bicycle Lanes
- Shared Lanes with proposed "Sharrow" Pavement Markings
- Regional Road
- Local Road
- + + + + Railway Track

Produced by:
 Roads and Traffic Operations
 Transportation Operations, Public Works
 © Copyright, The Regional Municipality of York, Feb. 2022

