








2019 Growth and Asset Management Programs Construction Map

Construction

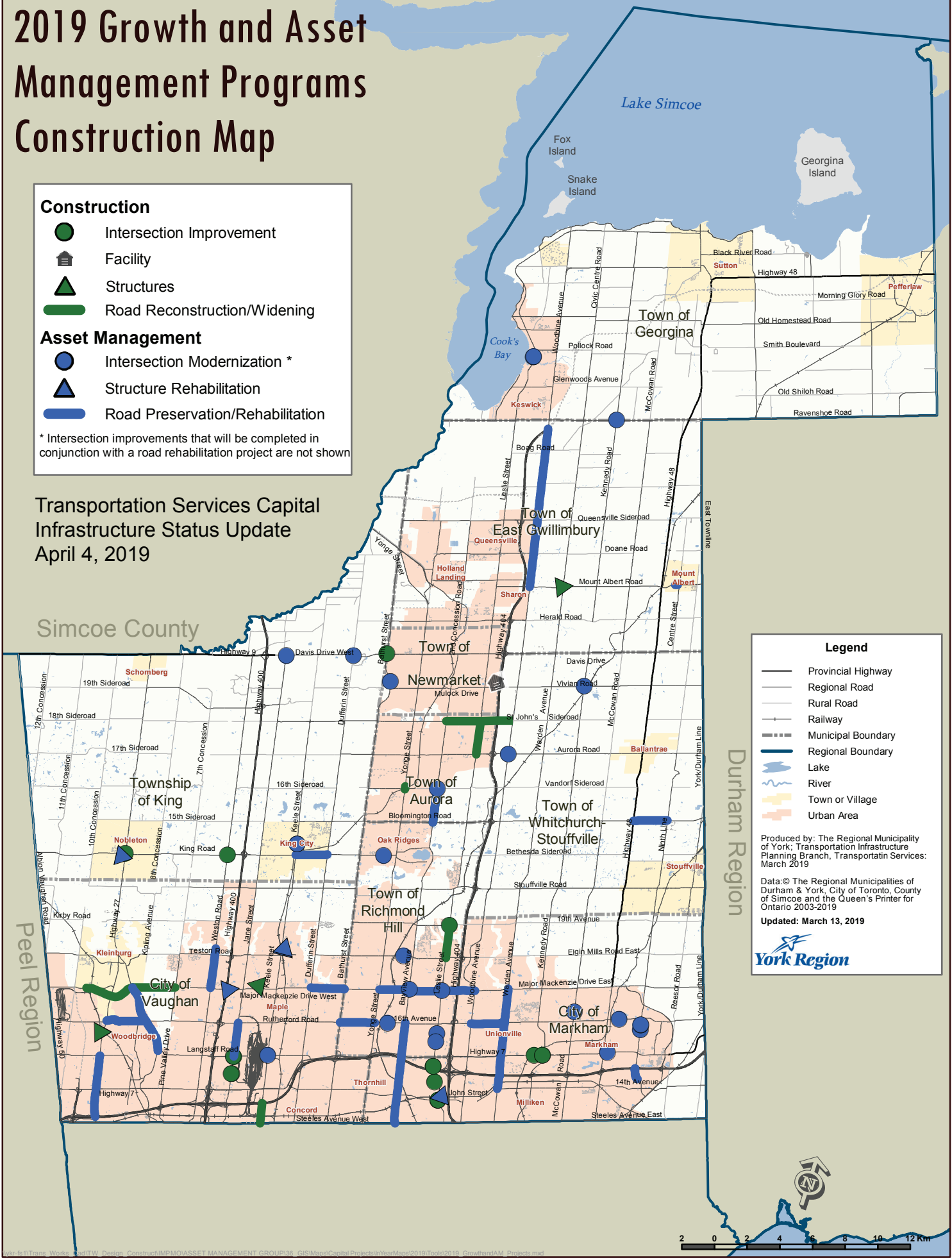
-  Intersection Improvement
-  Facility
-  Structures
-  Road Reconstruction/Widening

Asset Management











-  Intersection Modernization *
-  Structure Rehabilitation
-  Road Preservation/Rehabilitation

* Intersection improvements that will be completed in conjunction with a road rehabilitation project are not shown

Transportation Services Capital Infrastructure Status Update
April 4, 2019




Legend

-  Provincial Highway
-  Regional Road
-  Rural Road
-  Railway
-  Municipal Boundary
-  Regional Boundary
-  Lake
-  River
-  Town or Village
-  Urban Area

Produced by: The Regional Municipality of York; Transportation Infrastructure Planning Branch, Transportation Services; March 2019

Data: © The Regional Municipalities of Durham & York, City of Toronto, County of Simcoe and the Queen's Printer for Ontario 2003-2019

Updated: March 13, 2019



Durham Region

Peel Region

