


# Board of Directors

## Public Virtual Meeting

December 14, 2023





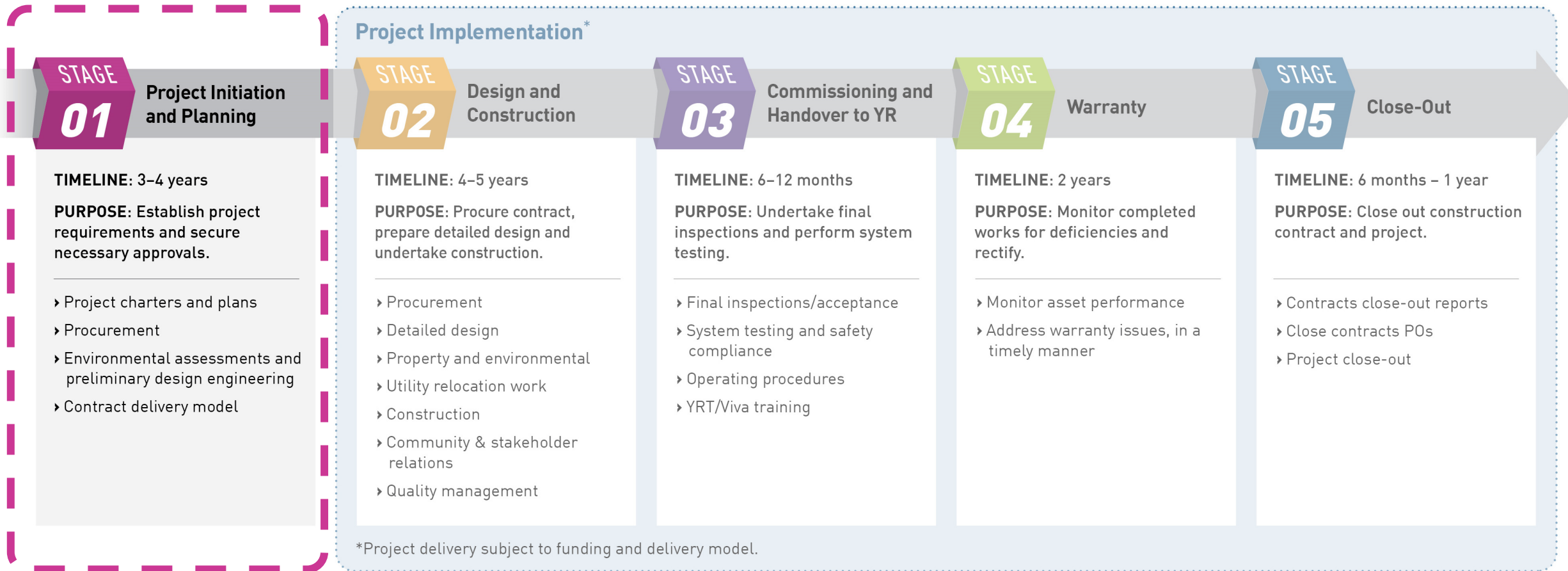


# Bus Rapid Transit Project Update





# BRT Project Lifecycle





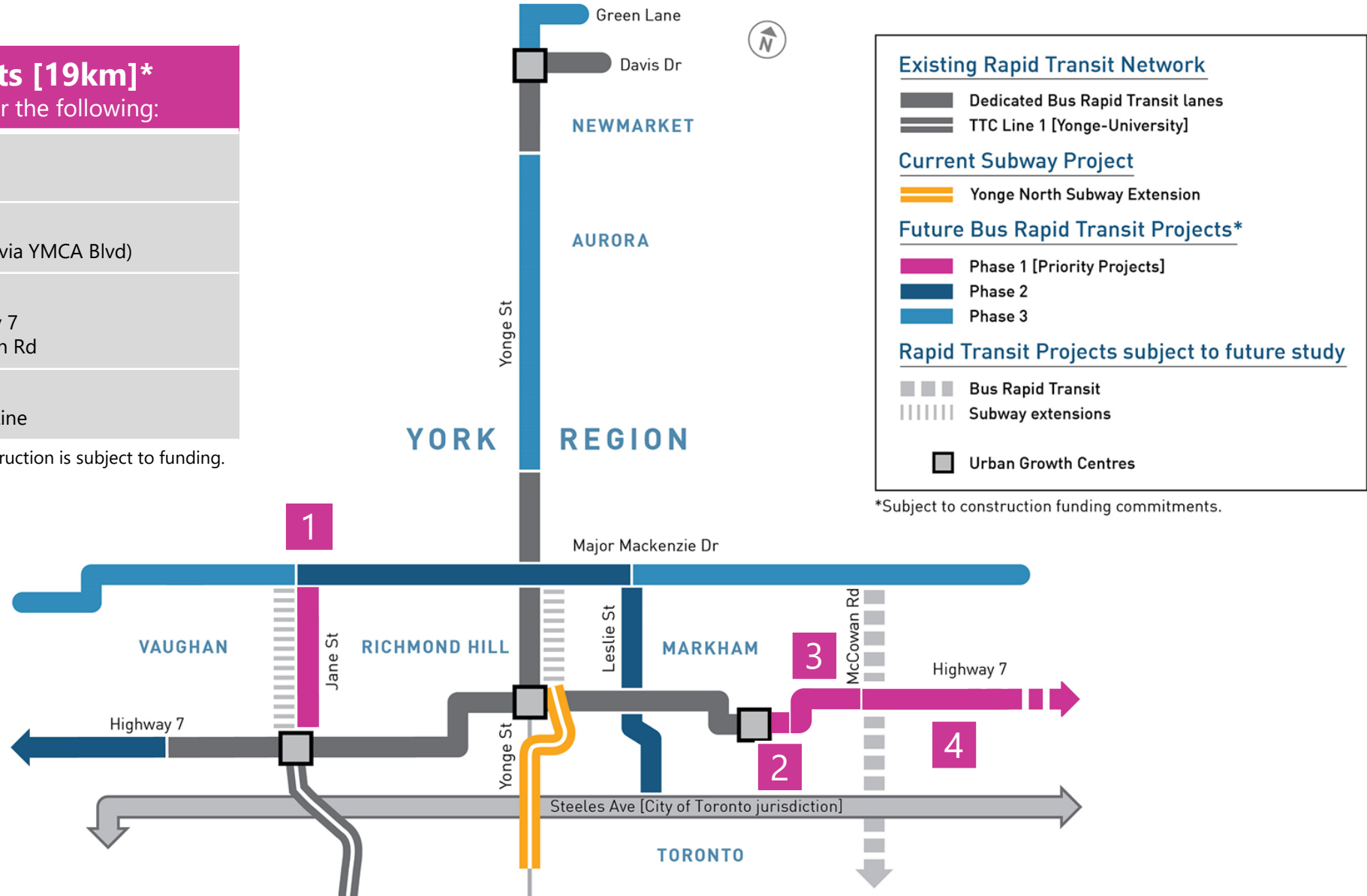
# Advancing York Region's BRT network

## Phase 1 Priority Projects [19km]\*

Pre-construction work funded for the following:

- 1 Jane St North BRT**  
Hwy 7 to Major Mackenzie Dr
- 2 Enterprise Boulevard BRT**  
Birchmount Rd to Kennedy Rd (via YMCA Blvd)
- 3 Kennedy Road/Hwy 7 BRT**  
Kennedy Rd: YMCA Blvd to Hwy 7  
Hwy 7: Kennedy Rd to McCowan Rd
- 4 Hwy 7 East BRT**  
McCowan Rd to York-Durham Line

\*Does not indicate delivery sequence, construction is subject to funding.







# Next Generation of BRT Projects: Vaughan



## Jane Street

Highway 7 to Major Mackenzie Drive

- **Status:**
  - Environmental Assessment and Preliminary Design Engineering required
- **Project Length:** 6.3km



Location: looking south at Vaughan Mills Mall



Location: looking north at Vaughan Mills Mall



Location: looking south at Canada's Wonderland

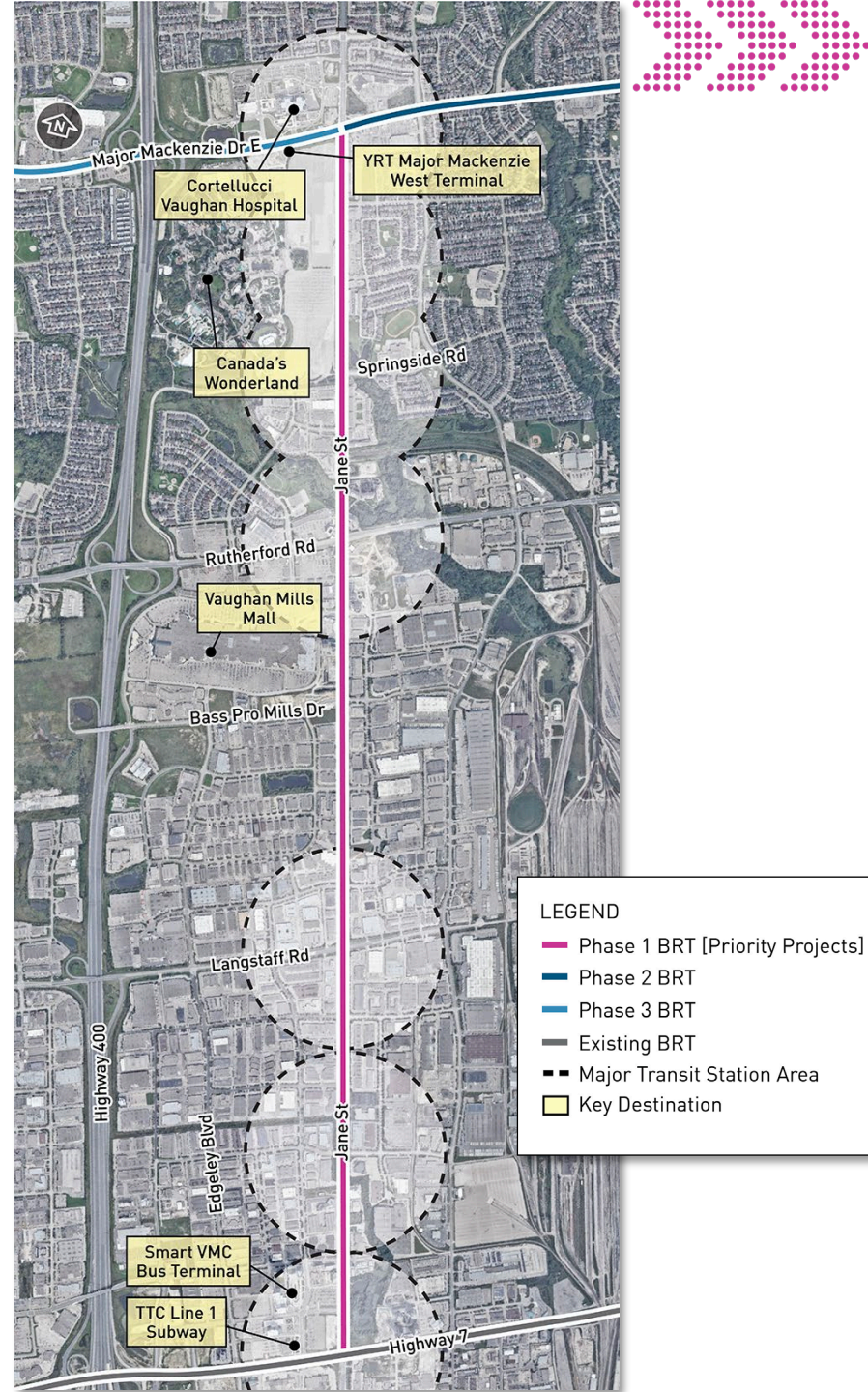
# Next Generation of BRT Projects: Vaughan



## Jane Street

Highway 7 to Major Mackenzie Drive

- **Key Connections/Considerations:**
  - Vaughan Metropolitan Centre
  - TTC Line 1 Subway
  - Smart VMC Bus Terminal (VMC)
  - Vaughan Mills Mall
  - Canada's Wonderland
  - Cortellucci Vaughan Hospital
  - YRT Major Mackenzie West Terminal







# Next Generation of BRT Projects: Markham



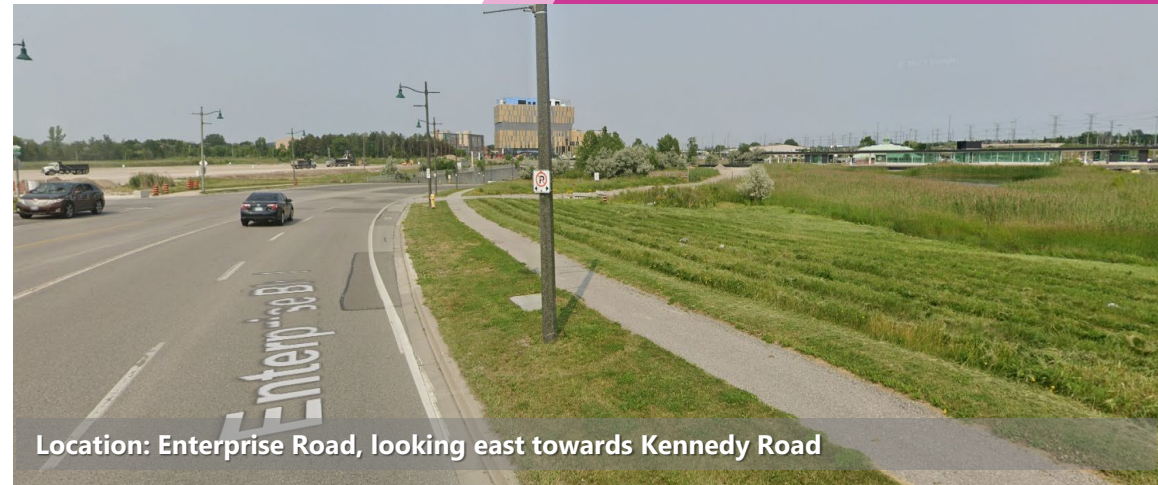
## Enterprise Blvd & YMCA Blvd

Andre De Grasse Street to Kennedy Road

- **Status:**
  - Environmental Assessment (2005)
  - Environmental Assessment gap analysis and Preliminary Design required
- **Project Length:** 1.3km



Location: Enterprise Road, looking west towards Birchmount Road



Location: Enterprise Road, looking east towards Kennedy Road

\*Images from Google Streetview



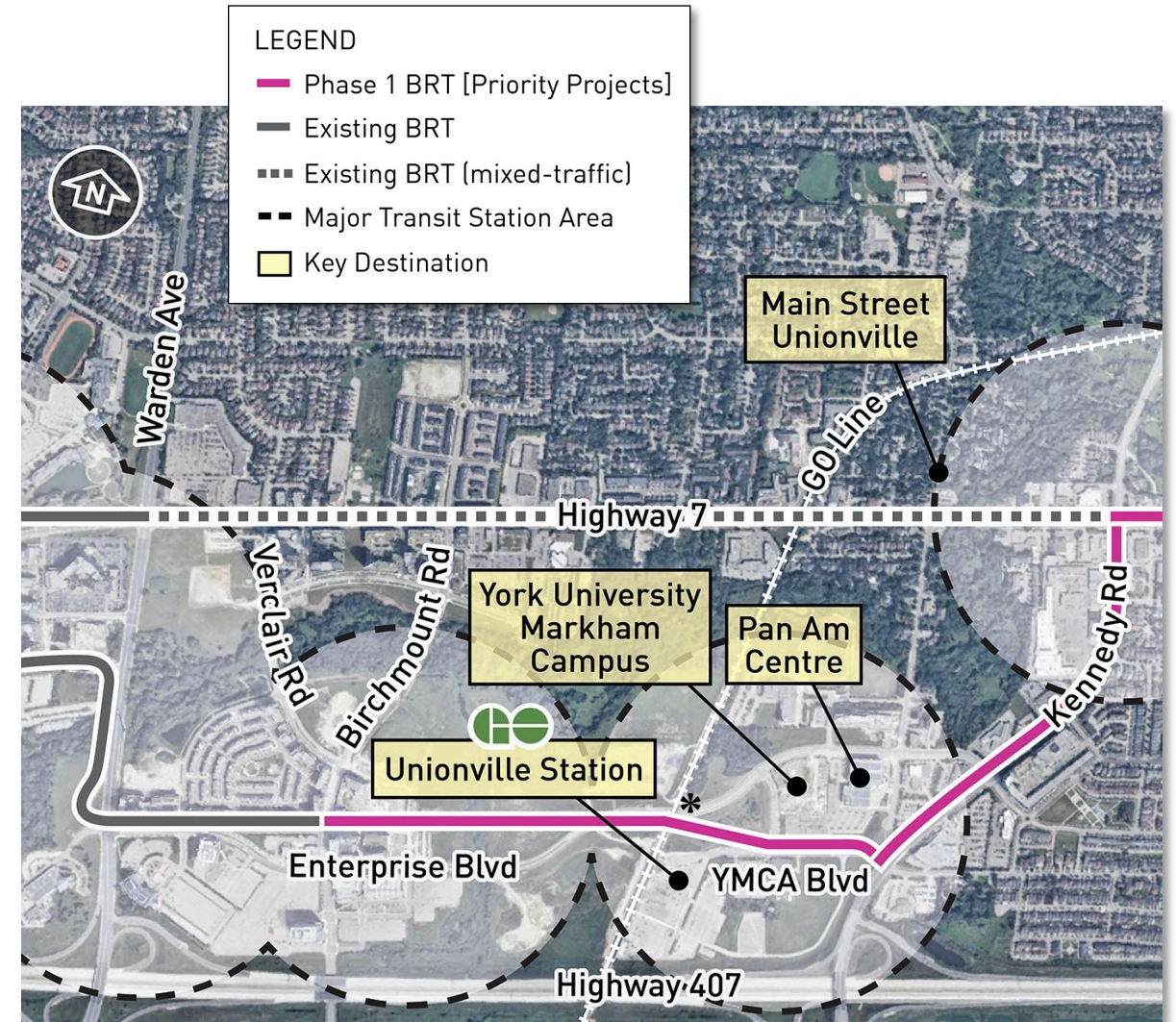
# Next Generation of BRT Projects: Markham



## Enterprise Blvd & YMCA Blvd

Andre De Grasse Street to Kennedy Road

- **Key Connections/Considerations:**
  - Highway 7 BRT
  - Markham Centre
  - York University Markham Campus
  - Unionville GO Station
  - Pan Am Centre
  - Main Street Unionville



\*alignment to be confirmed





# Next Generation of BRT Projects: Markham



## Highway 7 East

Kennedy Road to McCowan Road

- **Status:**
  - Environmental Assessment (2005)
  - Environmental Assessment gap analysis and Preliminary Design required
- **Project Length:** 2km



Location: Hwy 7, looking west towards Kennedy Road



Location: Hwy 7, looking east towards McCowan Road

\*Images from Google Streetview



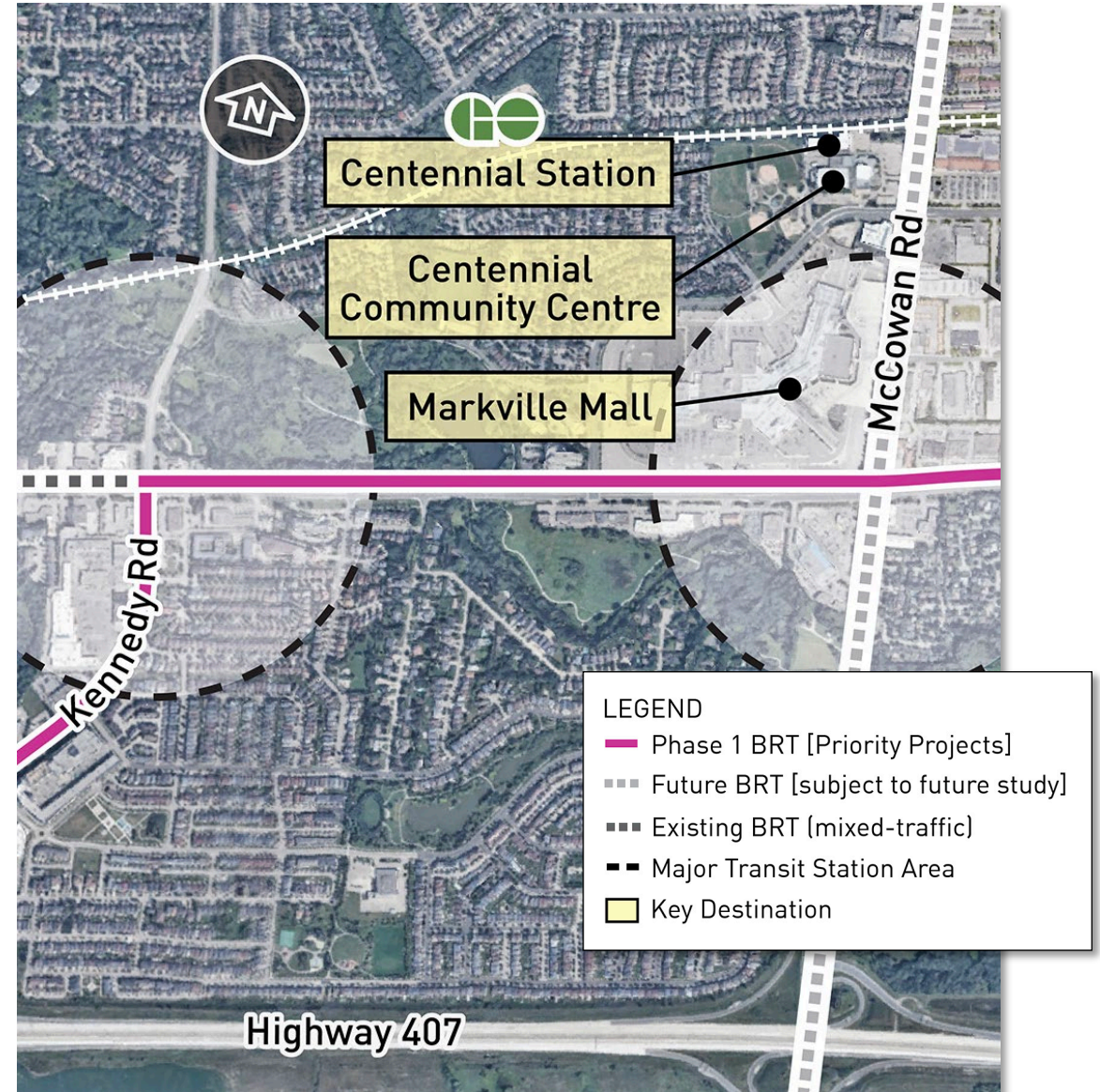
# Next Generation of BRT Projects: Markham



## Highway 7 East

Kennedy Road to McCowan Road

- **Key Connections/Considerations:**
  - Markham Centre
  - Markville Mall/Secondary Plan Area
  - Centennial Community Centre
  - Centennial GO Station







# Next Generation of BRT Projects: Markham



## Highway 7 East

McCowan Road to York-Durham Line

- **Status:**
  - Environmental Assessment (2005)
  - Environmental Assessment gap analysis and Preliminary Design required
- **Project Length:** 9km



Location: Hwy 7, looking west towards Markham Road



Location: Hwy 7, looking east towards Ninth Line

\*Images from Google Streetview





# Next Generation of BRT Projects: Markham



## Highway 7 East

McCowan Road to York-Durham Line

- **Key Connections/Considerations:**
  - Markville Mall/Secondary Plan Area
  - Centennial Community Centre
  - Centennial GO Station
  - Main Street Markham
  - Elmwood Cemetery
  - Cornell Centre
  - Markham Stouffville Hospital
  - Cornell Bus Terminal
  - Rouge National Urban Park

