


Board of Directors

Public Virtual Meeting

December 14, 2023





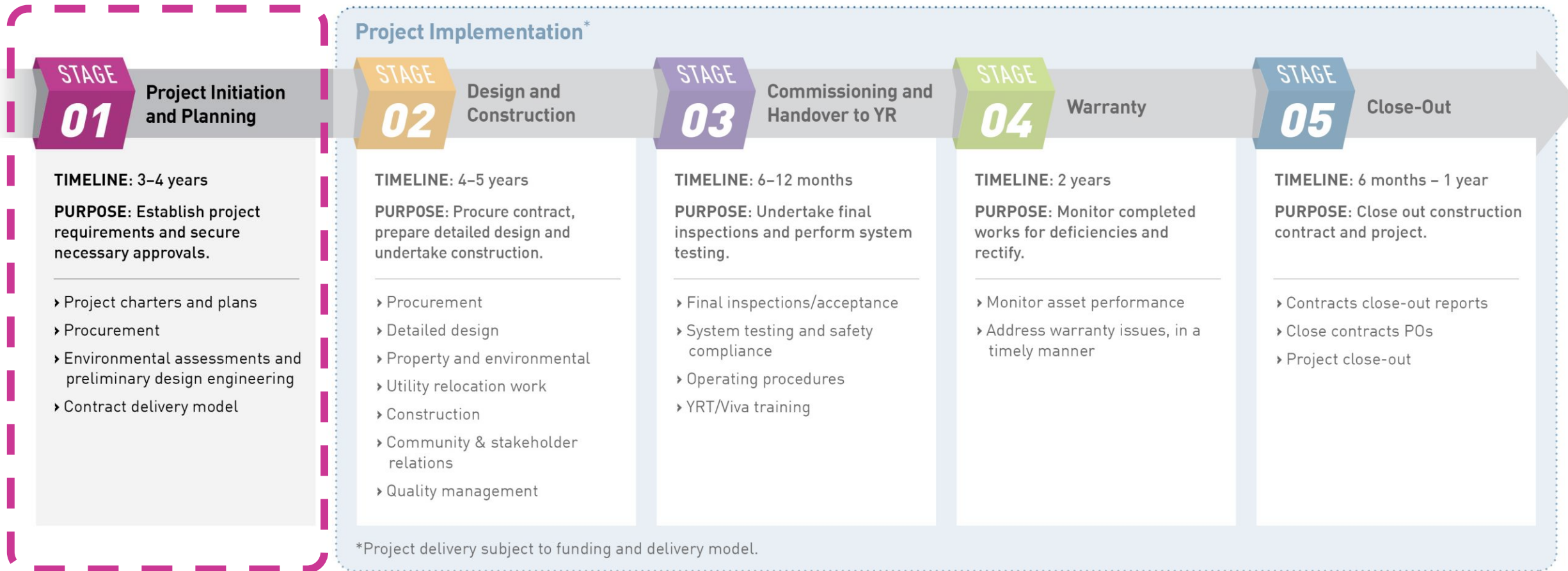
Bus Rapid Transit Project Update

2023-12-14





BRT Project Lifecycle



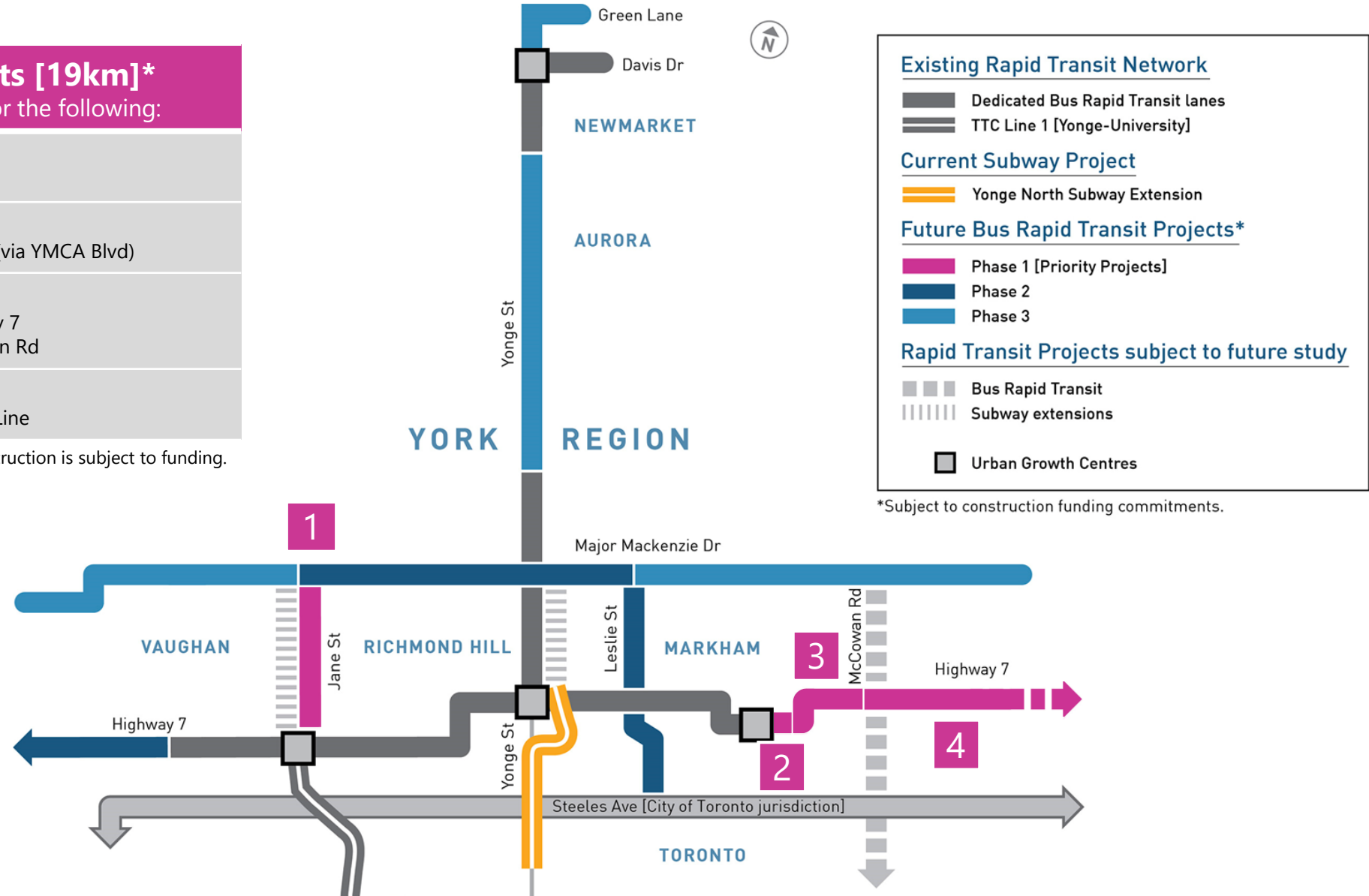


Advancing York Region's BRT Network

Phase 1 Priority Projects [19km]* Pre-construction work funded for the following:

- 1 Jane St North BRT**
Hwy 7 to Major Mackenzie Dr
- 2 Enterprise Boulevard BRT**
Birchmount Rd to Kennedy Rd (via YMCA Blvd)
- 3 Kennedy Road/Hwy 7 BRT**
Kennedy Rd: YMCA Blvd to Hwy 7
Hwy 7: Kennedy Rd to McCowan Rd
- 4 Hwy 7 East BRT**
McCowan Rd to York-Durham Line

*Does not indicate delivery sequence, construction is subject to funding.





Next Generation of BRT Projects: Vaughan



Jane Street

Highway 7 to Major Mackenzie Drive

- **Status:**
 - Environmental Assessment and Preliminary Design Engineering required
- **Project Length:** 6.3km



Location: looking south at Vaughan Mills Mall



Location: looking north at Vaughan Mills Mall



Location: looking south at Canada's Wonderland

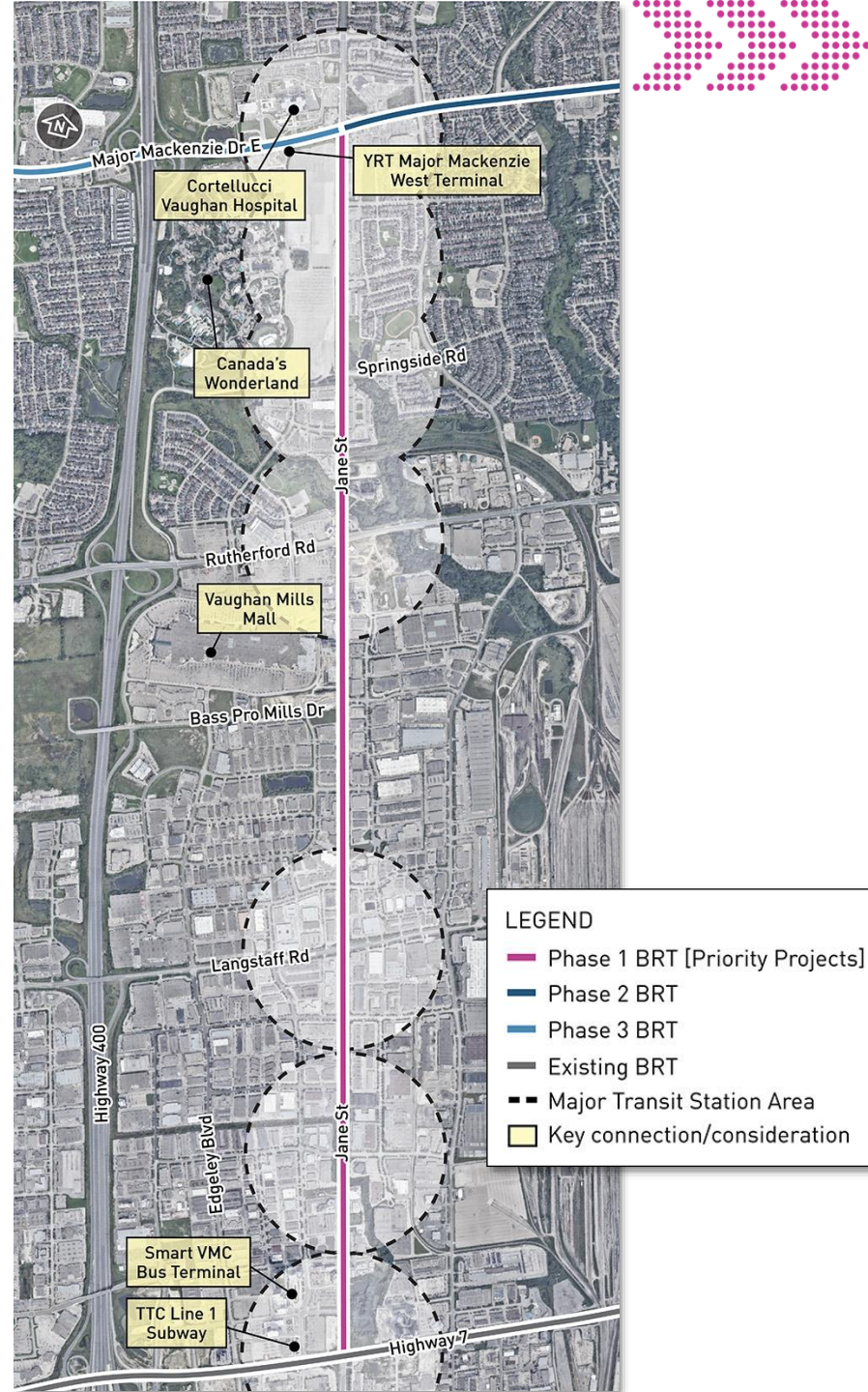
Next Generation of BRT Projects: Vaughan



Jane Street

Highway 7 to Major Mackenzie Drive

- **Key Connections/Considerations:**
 - Vaughan Metropolitan Centre
 - TTC Line 1 Subway
 - Smart VMC Bus Terminal (VMC)
 - Vaughan Mills Mall
 - Canada's Wonderland
 - Cortellucci Vaughan Hospital
 - YRT Major Mackenzie West Terminal





Next Generation of BRT Projects: Markham



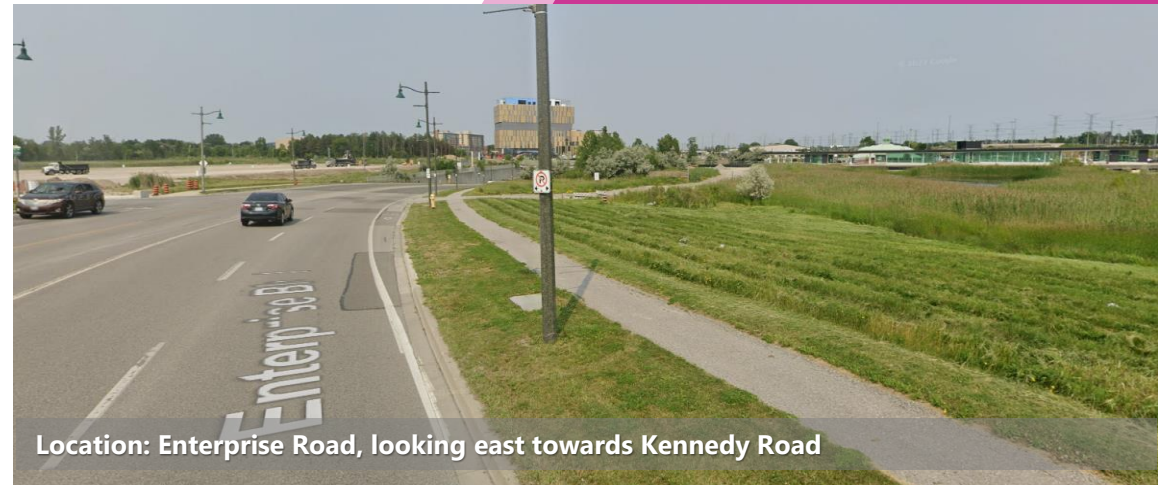
Enterprise Blvd & YMCA Blvd

Andre De Grasse Street to Kennedy Road

- **Status:**
 - Environmental Assessment (2005)
 - Environmental Assessment gap analysis and Preliminary Design required
- **Project Length:** 1.3km



Location: Enterprise Road, looking west towards Birchmount Road



Location: Enterprise Road, looking east towards Kennedy Road

*Images from Google Streetview



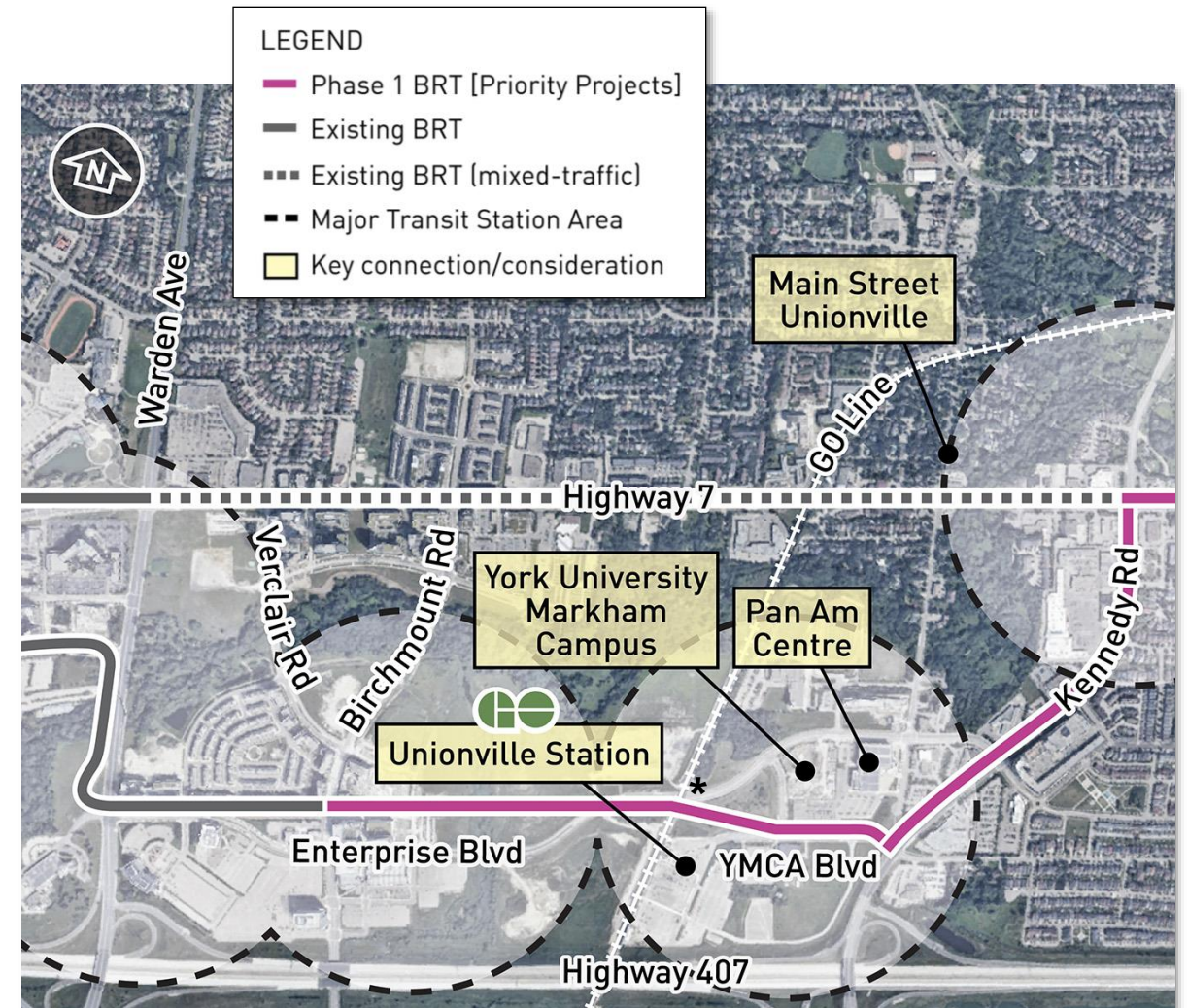
Next Generation of BRT Projects: Markham



Enterprise Blvd & YMCA Blvd

Andre De Grasse Street to Kennedy Road

- **Key Connections/Considerations:**
 - Highway 7 BRT
 - Markham Centre
 - York University Markham Campus
 - Unionville GO Station
 - Pan Am Centre
 - Main Street Unionville



*alignment to be confirmed



Next Generation of BRT Projects: Markham



Highway 7 East

Kennedy Road to McCowan Road

- **Status:**
 - Environmental Assessment (2005)
 - Environmental Assessment gap analysis and Preliminary Design required
- **Project Length:** 2km



Location: Hwy 7, looking west towards Kennedy Road



Location: Hwy 7, looking east towards McCowan Road

*Images from Google Streetview



Next Generation of BRT Projects: Markham



Highway 7 East

Kennedy Road to McCowan Road

- **Key Connections/Considerations:**
 - Markham Centre
 - Markville Mall/Secondary Plan Area
 - Centennial Community Centre
 - Centennial GO Station





Next Generation of BRT Projects: Markham



Highway 7 East

McCowan Road to York-Durham Line

- **Status:**
 - Environmental Assessment (2005)
 - Environmental Assessment gap analysis and Preliminary Design required
- **Project Length:** 9km



Location: Hwy 7, looking west towards Markham Road



Location: Hwy 7, looking east towards Ninth Line

*Images from Google Streetview



Next Generation of BRT Projects: Markham



Highway 7 East

McCowan Road to York-Durham Line

- **Key Connections/Considerations:**
 - Markville Mall/Secondary Plan Area
 - Centennial Community Centre
 - Centennial GO Station
 - Main Street Markham
 - Elmwood Cemetery
 - Cornell Centre
 - Markham Stouffville Hospital
 - Cornell Bus Terminal
 - Rouge National Urban Park

