






Sanitary Sewer Flow Monitoring Locations Map

Legend

-  Flow Monitoring Locations
-  Monitoring Catchment Area
-  Regional Sewer Main
-  Municipal Boundary
-  Regional Boundary



Produced by:
The Regional Municipality of York
Environmental Services,
Infrastructure Asset Management
March 2019

Data: © Queen's Printer for Ontario 2003-2019
Imagery: See York.ca for disclaimer information.

