











**MAP SP1
DETAILED LAND USE**
ROBINSON GLEN SECONDARY PLAN
(Official Plan Amendment XXX)

-  Boundary of Secondary Plan Area
-  Boundary of Secondary Plan Urban Area

RESIDENTIAL

-  Residential Low Rise
-  Residential Mid Rise I
-  Residential Mid Rise II
-  Residential High Rise



MIXED USE

-  Mixed Use Mid Rise
-  See Section 8.3.1.6
-  Mixed Use High Rise
-  Mixed Use High Rise - Retail Focus



GREENWAY SYSTEM

-  Greenway


PARKS AND OPEN SPACE

-  Community Park / Neighbourhood Park
-  Stormwater Management Facility

COMMUNITY INFRASTRUCTURE, SERVICE FACILITIES

-  Public Elementary School
-  Public Secondary School

OTHER

-  Place of Worship

